

**NOTICE!!**

**These documents have been scanned!**

**Do not place un-scanned documents beneath this notice!**

**Do not remove this notice from this file!**

GPO Jacket No. 560-102  
Print Order 61540  
Rise Business Services, LLC  
Job=AZ15 5/13/2019



Box Number= AZ15040



Claim Begin-End: AMC423030-AMC423038

1 Initial Receipt



AZ15040-10

AMC422569-AMC423150

**United States Department of the Interior**  
**Bureau of Land Management**  
 LANDS/RECREATION & PLANNING  
 ONE N CENTRAL AVE  
 PHOENIX, AZ 85004 -2203  
 Phone: 602-417-9200

Receipt

No: 2779697

<b>Transaction #:</b> 2864150		<b>ENTERED INTO COMPUTER</b>
<b>Date of Transaction:</b> 04/24/2013		
CUSTOMER:		MAY 29 2013 <i>pb</i>
RICHARD OLDHAM PO BOX 619 QUARTZSITE, AZ 85346-0619 US		

LINE #	QTY	DESCRIPTION	REMARKS	UNIT PRICE	TOTAL
1	9.00	LOCATABLE MINERALS / MINING CLAIMS-NEW, UNADJUD, ONE OR MORE AUTH NOS / NEW MINING CLAIM LOCATION FEE \$34 <b>CASES:</b> AMC423030/\$34.00, AMC423031/\$34.00, AMC423032/\$34.00, AMC423033/\$34.00, AMC423034/\$34.00, AMC423035/\$34.00, AMC423036/\$34.00, AMC423037/\$34.00, AMC423038/\$34.00		- n/a -	306.00
2	9.00	LOCATABLE MINERALS / MINING CLAIMS-NEW, UNADJUD, ONE OR MORE AUTH NOS / NEW MINING CLAIM PROCESSING FEE \$15 <b>CASES:</b> AMC423030/\$15.00, AMC423031/\$15.00, AMC423032/\$15.00, AMC423033/\$15.00, AMC423034/\$15.00, AMC423035/\$15.00, AMC423036/\$15.00, AMC423037/\$15.00, AMC423038/\$15.00		- n/a -	135.00
3	9.00	LOCATABLE MINERALS / MINING CLAIMS-NEW, UNADJUD, ONE OR MORE AUTH NOS / NEW MINING CLAIM MAINT FEE \$140 <b>CASES:</b> AMC423030/\$140.00, AMC423031/\$140.00, AMC423032/\$140.00, AMC423033/\$140.00, AMC423034/\$140.00, AMC423035/\$140.00, AMC423036/\$140.00, AMC423037/\$140.00, AMC423038/\$140.00		- n/a -	1260.00
4	1.00	OVERPAYMENT / OVERPAYMENT OF FEES / OVERPAYMENT OF \$1.00 OR MORE		- n/a -	189.00
<b>TOTAL:</b>					<b>\$1,890.00</b>

PAYMENT INFORMATION
---------------------

1	AMOUNT:	1890.00	POSTMARKED:	04/22/2013
	TYPE:	CHECK	RECEIVED:	04/23/2013
	CHECK NO:	4961		
	NAME:	DESERT GARDENS PO BOX 619 QUARTZSITE AZ 85346-0619 US		

REMARKS

This receipt was generated by the automated BLM Collections and Billing System and is a paper representation of a portion of the official electronic record contained therein.

**NOTICE!!**

**These documents have been scanned!**

**Do not place un-scanned documents beneath this notice!**

**Do not remove this notice from this file!**

GPO Jacket No. 560-102  
Print Order 61540  
Rise Business Services, LLC  
Job=AZ15 5/13/2019



Box Number= AZ15040



Claim Begin-End: AMC423030-AMC423038

2 Correspondence



AZ15040-10

AMC422569-AMC423150

**SENDER: COMPLETE THIS SECTION**

- Complete items 1, 2, and 3. Also complete item 4 if Restricted Delivery is desired.
- Print your name and address on the reverse so that we can return the card to you.
- Attach this card to the back of the mailpiece, or on the front if space permits.

1. Article Addressed to:

PHOENIX, ARIZONA  
 RICHARD OLDHAM  
 P.O. BOX 619  
 QUARTZSITE, AZ. 85346-0619

9310/PB/AMC423030

2. Article Number

(Transfer from service label)

7013 0600 0001 7593 8457

**COMPLETE THIS SECTION ON DELIVERY**


A. Signature

X *Marsha Hales* Agent Addressee

B. Received by (Printed Name)

*Marsha Hales*

C. Date of Delivery

*1-17-14*D. Is delivery address different from item 1?  Yes  
If YES, enter delivery address below:  No

3. Service Type

 Certified Mail Express Mail Registered Return Receipt for Merchandise Insured Mail C.O.D.

4. Restricted Delivery? (Extra Fee)

 Yes

UNITED STATES POSTAL SERVICE

MISSOULA, MT 598

21 JAN 74 PM 02 L

First-Class Mail  
Postage & Fees Paid  
USPS  
Permit No. G-10

- Sender: Please print your name, address, and ZIP+4 in this box •

U.S. Department of the Interior  
Bureau Of Land Management  
Arizona State Office  
One North Central Avenue  
Phoenix, AZ 85004-4427



# United States Department of the Interior

BUREAU OF LAND MANAGEMENT  
Arizona State Office  
One North Central Avenue, Suite 800  
Phoenix, Arizona 85004-4427  
www.blm.gov/az/



 **COPY**

January 14, 2014

In Reply Refer To:  
3800 (9310) PB  
AMC423030

CERTIFIED MAIL - RETURN RECEIPT REQUESTED No. 7013 0600 0001 7593 8457

## DECISION

RICHARD OLDHAM  
P.O. BOX 619  
QUARTZSITE, AZ. 85346-0619

:  
:

This Decision Affects Those Claims  
Shown in the Block Below.

---

AMC423030, AMC423031, AMC423037, AMC423038  
LYNN'S BLUE ANGEL, JACK POT #6, JACK POT #4, JACK POT #5

---

### Mining Claim(s) Declared Null and Void Ab Initio

Pursuant to Title 43 Code of Federal Regulations (CFR) 3832.1, this office received your notice(s) of location for recording mining claims. In accordance with 43 CFR 3833.91, the claim(s) listed above is/are hereby declared null and void ab initio for the reason indicated below. A copy of the Master Title Plat is enclosed for your convenience, if applicable.

The three millsite claims are located on land that is not open to location. The land was segregated from mineral entry under AZA35155.

This decision does not relieve you of the liability for reclamation of all areas disturbed by your activities on land encompassed by your mining claim(s) and/or site(s). After you complete the reclamation, you must notify the authorized officer of the appropriate surface managing agency so that the authorized officer may conduct a final site inspection and determine whether you may be released from liability. If you fail to reclaim the land to the satisfaction of the authorized officer, the surface management agency may cite you for noncompliance under its surface management regulations.

For land administered by the Bureau of Land Management (BLM), if you fail to reclaim the land to the satisfaction of the authorized officer as required in 43 CFR Subpart 3809, the BLM will issue an order of noncompliance under 43 CFR 3809.601(a). If you fail to comply with the noncompliance order, the BLM may take further action under 43 CFR 3809.604. Failure to conduct reclamation is a prohibited act that may subject you to criminal penalties. See 43 CFR 3809.605(h) and 43 CFR 3809.700. If your occupancy has been terminated and you fail

to remove structures, material, and equipment, and any personal property in accordance with the regulations in 43 CFR 3715.5-1, the BLM may dispose of the property. In accordance with 43 CFR 3715.5-2, you will remain liable for the costs the BLM incurs in removing and disposing of the property.

### Appeal Procedures

This decision may be appealed to the Interior Board of Land Appeals, Office of the Secretary, in accordance with the regulations contained in 43 CFR, Part 4 and the enclosed Form 1842-1. If an appeal is taken, your notice of appeal must be filed in this office (at the above address) within 30 days from receipt of this decision. The appellant has the burden of showing that the decision appealed from is in error.

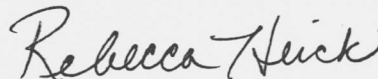
If you wish to file a petition pursuant to regulation 43 CFR 4.21 (58 FR 4939, January 19, 1993), for a stay of the effectiveness of this decision during the time that your appeal is being reviewed by the Board, the petition for a stay must accompany your notice of appeal. A petition for a stay is required to show sufficient justification based on the standards listed below. Copies of the notice of appeal and petition for a stay must also be submitted to each party named in this decision and to the Interior Board of Land Appeals and to the appropriate Office of the Solicitor (see 43 CFR 4.413) at the same time the original documents are filed with this office. If you request a stay, you have the burden of proof to demonstrate that a stay should be granted.

### Standards for Obtaining a Stay

Except as otherwise provided by law or other pertinent regulation, a petition for a stay of a decision pending appeal shall show sufficient justification based on the following standards:

- (1) The relative harm to the parties if the stay is granted or denied,
- (2) The likelihood of the appellant's success on the merits,
- (3) The likelihood of immediate and irreparable harm if the stay is not granted, and
- (4) Whether the public interest favors granting the stay.

If additional information is required, please contact Pauline Brown, at 602-417-9360. Please include your AMC serial number(s) on all correspondence.



Rebecca Heick  
Group Administrator  
Lands and Minerals

Enclosures



P. Brown  
1-9-2014

A. Tomowen  
1/9/14  
R#  
1/13/14

January 14, 2014

In Reply Refer To:  
3800 (9310) PB  
AMC423030

CERTIFIED MAIL - RETURN RECEIPT REQUESTED No. 7013 0600 0001 7593 8457

DECISION

RICHARD OLDHAM

P.O. BOX 619

QUARTZSITE, AZ. 85346-0619

:  
:

This Decision Affects Those Claims  
Shown in the Block Below.

---

AMC423030, AMC423031, AMC423037, AMC423038  
LYNN'S BLUE ANGEL, JACK POT #6, JACK POT #4, JACK POT #5

---

Mining Claim(s) Declared Null and Void Ab Initio

Pursuant to Title 43 Code of Federal Regulations (CFR) 3832.1, this office received your notice(s) of location for recording mining claims. In accordance with 43 CFR 3833.91, the claim(s) listed above is/are hereby declared null and void ab initio for the reason indicated below. A copy of the Master Title Plat is enclosed for your convenience, if applicable.

The three millsite claims are located on land that is not open to location. The land was segregated from mineral entry under AZA35155.

This decision does not relieve you of the liability for reclamation of all areas disturbed by your activities on land encompassed by your mining claim(s) and/or site(s). After you complete the reclamation, you must notify the authorized officer of the appropriate surface managing agency so that the authorized officer may conduct a final site inspection and determine whether you may be released from liability. If you fail to reclaim the land to the satisfaction of the authorized officer, the surface management agency may cite you for noncompliance under its surface management regulations.

For land administered by the Bureau of Land Management (BLM), if you fail to reclaim the land to the satisfaction of the authorized officer as required in 43 CFR Subpart 3809, the BLM will issue an order of noncompliance under 43 CFR 3809.601(a). If you fail to comply with the noncompliance order, the BLM may take further action under 43 CFR 3809.604. Failure to conduct reclamation is a prohibited act that may subject you to criminal penalties. See 43 CFR 3809.605(h) and 43 CFR 3809.700. If your occupancy has been terminated and you fail

to remove structures, material, and equipment, and any personal property in accordance with the regulations in 43 CFR 3715.5-1, the BLM may dispose of the property. In accordance with 43 CFR 3715.5-2, you will remain liable for the costs the BLM incurs in removing and disposing of the property.

### **Appeal Procedures**

This decision may be appealed to the Interior Board of Land Appeals, Office of the Secretary, in accordance with the regulations contained in 43 CFR, Part 4 and the enclosed Form 1842-1. If an appeal is taken, your notice of appeal must be filed in this office (at the above address) within 30 days from receipt of this decision. The appellant has the burden of showing that the decision appealed from is in error.

If you wish to file a petition pursuant to regulation 43 CFR 4.21 (58 FR 4939, January 19, 1993), for a stay of the effectiveness of this decision during the time that your appeal is being reviewed by the Board, the petition for a stay must accompany your notice of appeal. A petition for a stay is required to show sufficient justification based on the standards listed below. Copies of the notice of appeal and petition for a stay must also be submitted to each party named in this decision and to the Interior Board of Land Appeals and to the appropriate Office of the Solicitor (see 43 CFR 4.413) at the same time the original documents are filed with this office. If you request a stay, you have the burden of proof to demonstrate that a stay should be granted.

### **Standards for Obtaining a Stay**

Except as otherwise provided by law or other pertinent regulation, a petition for a stay of a decision pending appeal shall show sufficient justification based on the following standards:

- (1) The relative harm to the parties if the stay is granted or denied,
- (2) The likelihood of the appellant's success on the merits,
- (3) The likelihood of immediate and irreparable harm if the stay is not granted, and
- (4) Whether the public interest favors granting the stay.

If additional information is required, please contact Pauline Brown, at 602-417-9360. Please include your AMC serial number(s) on all correspondence.

/s/ Rebecca Heick  
Rebecca Heick  
Group Administrator  
Lands and Minerals

Enclosures

AZ9310:B:x9360:ah:01/09/2014:Letter #1\_CF

Service



Search USPS.com or Track Pacl

Quick Tools

- Track
- Enter up to 10 Tracking # Find
- Find USPS Locations
- Buy Stamps
- Schedule Pickup
- Calculate a Price
- Find a ZIP Code™
- Hold Mail
- Change of Address

Ship a Package

Send Mail

Manage Your Mail

Shop

Business Solutio

# USPS Tracking™



Customer Service >

Have questions? We're here to help.

Tracking Number: 7013060000175938457

## Product & Tracking Information

Postal Product:

Features:

Certified Mail™

## Available Options

Email Updates

DATE & TIME	STATUS OF ITEM	LOCATION
January 17, 2014 , 10:33 am	Delivered	QUARTZSITE, AZ 85346
January 16, 2014 , 9:23 am	Available for Pickup	QUARTZSITE, AZ 85346
January 16, 2014 , 9:23 am	Arrival at Unit	QUARTZSITE, AZ 85346
January 15, 2014 , 1:31 am	Processed through USPS Sort Facility	PHOENIX, AZ 85026
January 14, 2014 , 8:51 pm	Processed through USPS Sort Facility	PHOENIX, AZ 85026

## Track Another Package

What's your tracking (or receipt) number?

Track It

### LEGAL

- Privacy Policy >
- Terms of Use >
- FOIA >
- No FEAR Act EEO Data >

### ON USPS.COM

- Government Services >
- Buy Stamps & Shop >
- Print a Label with Postage >
- Customer Service >
- Delivering Solutions to the Last Mile >
- Site Index >

### ON ABOUT.USPS.COM

- About USPS Home >
- Newsroom >
- USPS Service Alerts >
- Forms & Publications >
- Careers >

### OTHER USPS SITES

- Business Customer Gateway >
- Postal Inspectors >
- Inspector General >
- Postal Explorer >



# United States Department of the Interior



BUREAU OF LAND MANAGEMENT  
Arizona State Office  
One North Central Avenue, Suite 800  
Phoenix, Arizona 85004-4427  
[www.blm.gov/az/](http://www.blm.gov/az/)

NOV 28 2014

In Reply Refer To:  
3800 (9310) RM  
AMC423030, AMC425297

CERTIFIED MAIL - RETURN RECEIPT REQUESTED No. 7014 0150 0000 5423 0183

## DECISION

RICHARD OLDHAM : This decision affects those claims shown  
PO BOX 619 : in the block below.  
QUARTZSITE, AZ 85346-0619 :

---

AMC423038, AMC425297  
JACK POT #5, WANNA B

---

## MINING CLAIMS DECLARED FORFEIT

The mining claims listed above have been declared forfeit as of September 1, 2014, for failure to timely file the required maintenance fee payment or small miner's maintenance fee waiver (waiver).

Claimants are required to pay an annual non-refundable maintenance fee of \$155 per 20 acres or portion thereof, or submit a waiver, on or before September 1 of each year. In accordance with 43 Code of Federal Regulations (CFR) 1822.14, because September 1, 2014, fell on a holiday, the payment was due the next business day, September 2, 2014. These requirements were established by 30 U.S.C. 28f-1, as amended, and 43 CFR 3834 and 3835.

Our records do not show receipt of a maintenance fee payment or small miner waiver filed on or before the due date. Therefore, the claims listed above are forfeit.

## Reclamation Requirements

This decision does not relieve you of the liability for reclamation of all areas disturbed by your activities on lands covered by the subject mining claim(s) and/or site(s). After you complete the reclamation, you must notify the authorized officer of the appropriate surface managing agency so that the authorized officer may conduct a final site inspection and determine whether you may be released from liability. If you fail to reclaim the land to the satisfaction of the authorized officer, the surface management agency may cite you for noncompliance under its surface management

**SENDER: COMPLETE THIS SECTION**

- Complete items 1, 2, and 3. Also complete item 4 if Restricted Delivery is desired.
- Print your name and address on the reverse so that we can return the card to you.
- Attach this card to the back of the mailpiece, or on the front if space permits.

1. Article Addressed to:

RICHARD OLDHAM  
 PO BOX 619  
 QUARTZSITE AZ 85346-0619  
 9310/RM/AMC423030, AMC425297


2. Article Number  
*(Transfer from service label)*

7014 0150 0000 5423 0183

PS Form 3811, July 2013

**COMPLETE THIS SECTION ON DELIVERY**

A. Signature



- Agent  
 Addressee

B. Received by (Printed Name)

Patrick Hotchkiss

C. Date of Delivery

14 Dec 2014

- D. Is delivery address different from item 1?  Yes  
 If YES, enter delivery address below:  No


3. Service Type

- Certified Mail®  Priority Mail Express™  
 Registered  Return Receipt for Merchandise  
 Insured Mail  Collect on Delivery

4. Restricted Delivery? (Extra Fee)  Yes

Domestic Return Receipt

UNITED STATES POSTAL SERVICE



First-Class Mail  
Postage & Fees Paid  
USPS  
Permit No. G-10

- Sender: Please print your name, address, and ZIP+4® in this box•

U.S. DEPARTMENT OF THE INTERIOR  
BUREAU OF LAND MANAGEMENT  
ARIZONA STATE OFFICE  
ONE NORTH CENTRAL AVENUE, SUITE 800  
PHOENIX, AZ 85004-4427

PHOENIX ARIZONA

2014 DEC -5 P 1:07

RECEIVED  
BLM AZ STATE OFFICE

regulations. For land administered by the Bureau of Land Management (BLM), if you fail to reclaim the land to the satisfaction of the authorized officer as required in 43 CFR Subpart 3809, BLM will issue an order of noncompliance under 43 CFR 3809.601(a). If you fail to comply with the non-compliance order, BLM may take further action under 43 CFR 3809.604. Failure to conduct reclamation is a prohibited act that may subject you to criminal penalties. See 43 CFR 3809.605(h) and 43 CFR 3809.700.

### Appeal Procedures

This decision may be appealed to the Interior Board of Land Appeals, Office of the Secretary, in accordance with the regulations contained in 43 CFR, Part 4, and the enclosed Form 1842-1. If an appeal is taken, your notice of appeal must be filed in this office (at the above address) within 30 days from receipt of this decision. The appellant has the burden of showing that the decision appealed from is in error.

If you wish to file a petition pursuant to regulation 43 CFR 4.21 (58 FR 4939, January 19, 1993) for a stay of the effectiveness of this decision during the time that your appeal is being reviewed by the Board, the petition for a stay must accompany your notice of appeal. A petition for a stay is required to show sufficient justification based on the standards listed below. Copies of the notice of appeal and petition for a stay **must** also be submitted to each party named in this decision and to the Interior Board of Land Appeals and to the appropriate Office of the Solicitor (see 43 CFR 4.413) at the same time the original documents are filed with this office. If you request a stay, you have the burden of proof to demonstrate that a stay should be granted.

### Standards for Obtaining a Stay

Except as otherwise provided by law or other pertinent regulation, a petition for a stay of a decision pending appeal shall show sufficient justification based on the following standards:

- (1) The relative harm to the parties if the stay is granted or denied,
- (2) The likelihood of the appellant's success on the merits,
- (3) The likelihood of immediate and irreparable harm if the stay is not granted, and
- (4) Whether the public interest favors granting the stay.

Please include your AMC serial number(s) on all correspondence. If additional information is required, please call RéAnn Myers at 602-417-9413.

Sincerely,




Rebecca Heick  
Acting Deputy State Director  
Division of Lands and Minerals

Enclosure(s)



# United States Department of the Interior

OFFICE OF HEARINGS AND APPEALS  
Interior Board of Land Appeals  
801 N. Quincy Street, Suite 300  
Arlington, Virginia 22203



703-235-3750

703-235-8349 (fax)

May 19, 2014

IBLA 2014-146	)	AMC 423030 <i>et al.</i>
	)	
RICHARD OLDHAM	)	Mining Claim Recordation
	)	
	)	Appeal Dismissed;
	)	Petition for Stay Denied as Moot

## ORDER

Richard Oldham has appealed from and requested a stay of a March 7, 2014, decision of the Arizona State Office, Bureau of Land Management (BLM). In a previous decision, BLM declared a number of mining claims and mill sites null and void ab initio. Oldham appealed that decision and BLM requested that the Board remand the matter for further action, which the Board did by order dated February 4, 2014. The instant decision states that the Lynn's Blue Angel lode mining claim (AMC 423030) and Jack Pot #6 mill site (AMC 423031) are null and void ab initio because they were located on land segregated from mineral entry at the time of location. BLM's decision also serves as notice requiring Oldham to file amended location notices for the Jack Pot #4 (AMC 423037) and Jack Pot #5 (AMC 423038) mill sites.

Oldham's notice of appeal provided no reasons for the appeal but stated: "Let this letter serve as my formal notification that I am going to exercise my right to appeal this decision." There is no evidence that Johnson filed a separate statement of reasons. His petition for stay asserted that he would suffer harm if his claim and mill site are declared null and void, but he made no assertion of error in BLM's decision. Failure to timely file an adequate statement of reasons subjects an appeal to summary dismissal. 43 C.F.R. § 4.402(a). The deadline for Oldham to file a statement of reasons has long since passed and the appeal will be dismissed. *Id.* § 4.412(a).


Therefore, pursuant to the authority delegated to the Board of Land Appeals by the Secretary of the Interior, 43 C.F.R. § 4.1, the appeal is dismissed and the petition for stay is denied as moot.

  
James F. Roberts  
Acting Chief Administrative Judge

RECEIVED  
 BLM STATE OFFICE  
 PHOENIX, ARIZONA  
 JUN 17 2014



I concur:

  
Charles S. Yordy III  
Acting Administrative Judge

RECEIVED  
BLM AZ STATE OFFICE  
2014 JUN 17 A 9:25  
PHOENIX, ARIZONA

APPEARANCES:

Richard Oldham  
P.O. Box 619  
Quartzsite, AZ 85346

Arizona State Office  
Bureau of Land Management  
U.S. Department of the Interior  
One North Central Avenue, Suite 800  
Phoenix, AZ 85004-4427

RECEIVED  
BLM AZ STATE OFFICE  
2014 JUN 17 A 9:26  
PHOENIX, ARIZONA

RECEIVED

RIK

JUN 02 2014

RO

Board of Land Appeals

2014-146

C. RICHARD OLDHAM

1555 Dome Rock Road  
Post Office Box 619  
Quartzsite, Arizona 85346-0619  
Phone 928.927.5555  
Fax 928.927.4181

May 30, 2014

U.S. Department of the Interior  
Office of Hearings and Appeals  
Interior Board of Land Appeals  
810 N. Quincy Street, Suite 300  
Arlington, Virginia 22203

RE: AMC 423030 et al


Mr. James F. Roberts,

Dear Mr. Roberts,

I am requesting clarification of your Petition for Stay dated May 29, 2014.

As per Form 1842-1 stating appeals process, I submitted a notice of Appeal and Petition to Stay Statement with the statement of reasons included on March 24, 2014 well within the time stated to file

Sincerely,



Richard Oldham

RECEIVED  
BLM AZ STATE OFFICE  
2014 JUN 17 A 9:24  
PHOENIX, ARIZONA

UNITED STATES  
DEPARTMENT OF THE INTERIOR  
BUREAU OF LAND MANAGEMENT

RECEIVED  
BLM ARIZONA STATE OFFICE  
2014 JUN 11 A 9:24  
PHOENIX ARIZONA

**INFORMATION ON TAKING APPEALS TO THE INTERIOR BOARD OF LAND APPEALS**

**DO NOT APPEAL UNLESS**

1. This decision is adverse to you,
- AND
2. You believe it is incorrect

**IF YOU APPEAL, THE FOLLOWING PROCEDURES MUST BE FOLLOWED**

**1. NOTICE OF APPEAL.....**

A person who wishes to appeal to the Interior Board of Land Appeals must file in the office of the officer who made the decision (not the Interior Board of Land Appeals) a notice that he wishes to appeal. A person served with the decision being appealed must transmit the *Notice of Appeal* in time for it to be filed in the office where it is required to be filed within 30 days after the date of service. If a decision is published in the FEDERAL REGISTER, a person not served with the decision must transmit a *Notice of Appeal* in time for it to be filed within 30 days after the date of publication (43 CFR 4.411 and 4.413).

**2. WHERE TO FILE**

NOTICE OF APPEAL.....

BUREAU OF LAND MANAGEMENT, ARIZONA STATE OFFICE, ONE NORTH CENTRAL AVENUE, SUITE 800, PHOENIX, ARIZONA 85004-4427

WITH COPY TO SOLICITOR...

DEPARTMENT OF THE INTERIOR, OFFICE OF THE FIELD SOLICITOR, SANDRA DAY O'CONNOR US COURTHOUSE, SUITE 404, 401 WEST WASHINGTON STREET, SPACE 44, PHOENIX, ARIZONA 85003-2151

**3. STATEMENT OF REASONS**

Within 30 days after filing the *Notice of Appeal*, file a complete statement of the reasons why you are appealing. This must be filed with the United States Department of the Interior, Office of Hearings and Appeals, Interior Board of Land Appeals, 801 N. Quincy Street, MS 300-QC, Arlington, Virginia 22203. If you fully stated your reasons for appealing when filing the *Notice of Appeal*, no additional statement is necessary (43 CFR 4.412 and 4.413).

WITH COPY TO SOLICITOR.....

DEPARTMENT OF THE INTERIOR, OFFICE OF THE FIELD SOLICITOR, SANDRA DAY O'CONNOR US COURTHOUSE, SUITE 404, 401 WEST WASHINGTON STREET, SPACE 44, PHOENIX, ARIZONA 85003-2151

**4. ADVERSE PARTIES.....**

Within 15 days after each document is filed, each adverse party named in the decision and the Regional Solicitor or Field Solicitor having jurisdiction over the State in which the appeal arose must be served with a copy of: (a) the *Notice of Appeal*, (b) the Statement of Reasons, and (c) any other documents filed (43 CFR 4.413).

**5. PROOF OF SERVICE.....**

Within 15 days after any document is served on an adverse party, file proof of that service with the United States Department of the Interior, Office of Hearings and Appeals, Interior Board of Land Appeals, 801 N. Quincy Street, MS 300-QC, Arlington, Virginia 22203. This may consist of a certified or registered mail "Return Receipt Card" signed by the adverse party (43 CFR 4.401(c)).

**6. REQUEST FOR STAY.....**

Except where program-specific regulations place this decision in full force and effect or provide for an automatic stay, the decision becomes effective upon the expiration of the time allowed for filing an appeal unless a petition for a stay is timely filed together with a *Notice of Appeal* (43 CFR 4.21). If you wish to file a petition for a stay of the effectiveness of this decision during the time that your appeal is being reviewed by the Interior Board of Land Appeals, the petition for a stay must accompany your *Notice of Appeal* (43 CFR 4.21 or 43 CFR 2801.10 or 43 CFR 2881.10). A petition for a stay is required to show sufficient justification based on the standards listed below. Copies of the *Notice of Appeal* and Petition for a Stay must also be submitted to each party named in this decision and to the Interior Board of Land Appeals and to the appropriate Office of the Solicitor (43 CFR 4.413) at the same time the original documents are filed with this office. If you request a stay, you have the burden of proof to demonstrate that a stay should be granted.


**Standards for Obtaining a Stay.** Except as otherwise provided by law or other pertinent regulations, a petition for a stay of a decision pending appeal shall show sufficient justification based on the following standards: (1) the relative harm to the parties if the stay is granted or denied, (2) the likelihood of the appellant's success on the merits, (3) the likelihood of immediate and irreparable harm if the stay is not granted, and (4) whether the public interest favors granting the stay.

Unless these procedures are followed, your appeal will be subject to dismissal (43 CFR 4.402). Be certain that all communications are identified by serial number of the case being appealed.


**NOTE:** A document is not filed until it is actually received in the proper office (43 CFR 4.401(a)). See 43 CFR Part 4, Subpart B for general rules relating to procedures and practice involving appeals.

CERTIFIED MAIL™

C Richard Oldham  
1555 Dome Rock Road  
P.O. Box 619  
Quartzsite, AZ 85346



7003 2260 0002 1999 8129



US. Department of the Interior  
Office of Hearings and Appeals, Attn: Mr James Roberts  
Interior Board of Land Appeals  
801 N. Quincy Street, Suite 300  
Arlington, Virginia 22203

UNC  
2014 JUN 17 9:24  
RECEIVED  
BLM AZ STATE OFFICE

22203\$1710 CO11



PLACE STICKER AT TOP OF ENVELOPE TO THE RIGHT  
OF THE RETURN ADDRESS, FOLD AT DOTTED LINE



RECEIVED

PM

MAR 28 2014

OW

Board of Land Appeals

Richard Oldham  
P.O. Box 619  
Quartzsite, Arizona 85346  
928-927-5555

2014-146

March 24, 2014

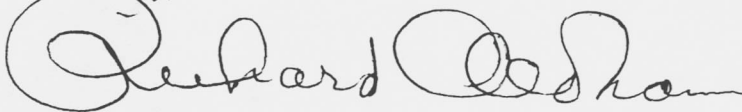
United States Department of the Interior  
Bureau of Land Management  
Arizona State Office  
One North Central Avenue, Suite 800  
Phoenix, Arizona 85004-4427

RE: AMC423030, AMC423031  
Notice of Appeal

To Whom It May Concern:

Let this letter serve as my formal notification that I am going to exercise my right to appeal this decision.

Sincerely,



RICHARD OLDHAM

CC: Sandra Day O'Connor  
Department of Interior

Richard Oldham  
P.O. Box 619  
Quartzsite, Arizona 85346  
928-927-5555

March 24, 2014

United States Department of the Interior  
Bureau of Land Management  
Arizona State Office  
One North Central Avenue, Suite 800  
Phoenix, Arizona 85004-4427


RE: AMC423030, AMC423031  
Petition for Stay

To Whom It May Concern:

Taking away the above two Mill Sites after 20 years plus is causing irreparable harm to me and my Mill Sites, because we are planning to process Ore using our well and site, during our exportation process.

We would request that you grant a Petition for Stay at this time.

Sincerely,

A handwritten signature in black ink that reads "Richard Oldham". The signature is written in a cursive style with a large initial "R".


RICHARD OLDHAM

CC: Sandra Day O'Connor  
Department of Interior



CERTIFIED MAIL™

Richard Oldham  
P.O. Box 619  
Quartzsite, AZ 85346



7003 2260 0002 1999 8242



UNITED STATES  
POSTAL SERVICE



1000

22203


U.S. POSTAGE  
PAID  
QUARTZSITE, AZ  
85346  
MAR 25 14  
AMOUNT

\$6.49  
00033298-04

**RETURN RECEIPT  
REQUESTED**

United States Department  
Of the Interior  
Office of Hearings and Appeals  
801 N Quincy Street, Suite 300  
Arlington, Virginia 22203

2220381710 0011



POSTAGE WILL BE PAID BY ADDRESSEE  
PLACE STICKER AT TOP OF ENVELOPE TO THE RIGHT  
OF THE RETURN ADDRESS, FOLD AT DOTTED LINE



Richard Oldham  
P.O. Box 619  
Quartzsite, Arizona 85346-0619  
928-927-5555

RECEIVED

RIS  
FEB 10 2014

Board of Land Appeals

2014-90

February 6, 2014

United States Department of the Interior  
Office of Hearings and Appeals  
Interior Board of Land Appeals  
801 N Quincy Street  
MS 300-QC  
Arlington, Virginia 22203

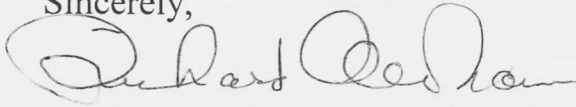
RE: Statement of Reasons for Appeal  
AMC 423030, AMC423031, AMC423037, AMC423038

To Whom It May Concern:

My Mile sites above are not located in Section 31 as stated in you document of the Gila & Salt River Meridian, Arizona AZA-35155.

I have had possession to these mill sites for 20 plus years.

Sincerely,



Richard Oldham  
Cc: Department of the Interior  
Office of the Field Solicitor  
Sandra Day O'Connor

RECEIVED  
BLM AZ STATE OFFICE  
2014 JUN 17 A 9:24  
PHOENIX, ARIZONA

RECEIVED  
BLM AZ STATE OFFICE  
2014 JUN 17 A 9:25  
PHOENIX, ARIZONA


TOWNSHIP 05 NORTH RANGE 15 WEST OF THE GILA & SALT RIVER MERIDIAN, ARIZONA

Last revised: 7/23/2013

SECS	SUBDIVISION																Acres	Kind of Entry or Purpose	Serial Number or Order Number	Action Date	Remarks		
	NE 1/4				NW 1/4				SW 1/4				SE 1/4									Lots	Other Description
	NE	NW	SW	SE	NE	NW	SW	SE	NE	NW	SW	SE	NE	NW	SW	SE							
For orders affecting disposal or use of unidentifed lands withdrawn for classification, minerals, water, and/or other public purposes, and Indian treaties, refer to Index to Miscellaneous Documents																							
34	X	X	X	X									X	X	X	X							
36	X	X	X	X	X	X	X	X	X	X	X	X	X	X	X	X		LD TP: 4N 16W;		NORA	A-23578	11/22/1988	SEGREGATES THE PUBLIC LANDS FROM APPROPRIATION UNDER THE PUBLIC LAND LAWS, INCLUDING THE MINING LAWS; SEG TO TERM 11/21/1990;
36																		WITHIN E2E2E2;		R/W ROAD	AZA-29285	1/10/1996	PERPETUAL; LD TP: 5N 14W;
3										X	X												
10					X	X			X	X			X	X				NESWNW;	6.95	R/W ROAD	AZA-29512	1/23/1998	TO TERM 1/22/2018;
16																		W2/W2NW;					
16																		W2W2W2;					
28																	10.909	R/W TRANSMISSION LINE					
36																	0.38	R/W ROAD		AZA-33196	8/30/2005	TO TERM 12/31/2035; REF AR-01880;	
36										X	X							W2SWNW;	3.10	R/W ROAD AMENDED	AZA-33460	8/9/2006	TO TERM 12/31/2027; AMENDED 8/13/2008;
ENTIRE TOWNSHIP																	LD TP: 9N 9W;		APLN / WDL	AZA-33460	8/13/2008	TO TERM 12/31/2025;	
9	X				X	X	X	X															
10									X	X	X	X											
14						X			X	X	X	X			X								
23	X	X	X	X																			
24						X			X	X	X	X			X								
25	X	X		X														LD TP: 4N 14W;		R/W TRANSMISSION LINE	AZA-35339	9/27/2010	TO TERM 9/26/2030;
8																	4.00	R/W ROAD		AZA-34555	4/4/2011	TO TERM 12/31/2041;	
31	X	X	X	X	X	X			X	X	X	X	X	1-4	LD TP: 4N 16W;		APLN / WDL AMENDED		AZA-35131	4/21/2011	WITHDRAWS THE LAND FROM SETTLEMENT, SALE, LOCATION, OR ENTRY UNDER THE PUBLIC LAND LAWS, INCLUDING THE MINING LAWS, BUT NOT THE MINERAL LEASING LAWS, GEOTHERMAL STEAM ACT OR THE MINERAL MATERIAL LAWS; SEG TO TERM 4/20/2013; AMENDED 12/17/2012;		
31	X	X	X	X	X	X			X	X	X	X	X	1-4			NOTICE OF SEGREGATION / BRENDA SOLAR ENERGY ZONE		AZA-35155	6/30/2011	SEGREGATES THE LANDS FROM APPROPRIATION UNDER THE PUBLIC LAND LAWS AND THE MINING LAWS BUT NOT THE MINERAL LEASING LAWS OR MATERIAL SALES ACTS; SEG TO TERM 6/29/2013; OTHER TP: 4N 16W;		
31				X	X	X			X				1-4			APLN / WDL AMENDED		AZA-35131	12/17/2012	WITHDRAWS THE LAND FROM SETTLEMENT, SALE, LOCATION AND ENTRY UNDER THE PUBLIC LAND LAWS, INCLUDING THE US MINING LAWS BUT NOT THE MINERAL LEASING LAWS, GEOTHERMAL STEAM ACT OR THE MINERAL MATERIAL LAWS; SEG TO TERM 6/29/2013; OTHER TPS: 4N 16W, 2S 6W, 2S 7W; WDL PLO 7818, 6/27/2013;			

CERTIFIED MAIL™

Desert Gardens Homes  
desertgardenscars.com  
1555 Dome Rd. Box 619  
Quartzsite, Arizona 85346



7003 2260 0002 1999 8099



UNITED STATES  
POSTAL SERVICE



1000

22203

U.S. POSTAGE  
PAID  
QUARTZSITE, AZ  
85346  
FEB 06, 14  
AMOUNT

\$6.49

00056526-02

PHN  
AZONA  
2014 JUN 17 A 12:25  
BLMAZ  
FICE  
RECEIVED

US Department of Interior  
Office of Hearings and Appeals  
Interior Board of Land Appeals  
801 N. Quincy Street  
MS 300-0C  
Arlington, Virginia 22203



UNITED STATES  
DEPARTMENT OF THE INTERIOR  
BUREAU OF LAND MANAGEMENT  
ARIZONA STATE OFFICE  
ONE NORTH CENTRAL AVENUE, SUITE 800  
PHOENIX, ARIZONA 85004-4427

In Reply Refer To:  
AMC 423030  
(AZ9310) PB

MAR 27 2014

RECEIVED

SENT VIA FEDERAL EXPRESS

Memorandum

2014-146

RM

MAR 28 2014 ON

Board of Land Appeals

To: Board of Land Appeals, Office of the Secretary

From: Deputy State Director, Resources Division

Subject: Transmitting Appeal of: RICHARD OLDHAM

Kind of Application: Mining Claim Decision for AMC423030 and AMC423031.

Referring to the above-cited case, I am transmitting a notice of an appeal from the decision of the

Lands and Minerals Department dated March 7, 2014

- There are no conflicting cases of record.
- The conflicting cases shown on the status sheet have been properly noted as to the appeal and favorable action thereon suspended pending final action on the appeal.
- The records of the conflicting or reference cases identified below are transmitted herewith for use in connection with the appeal.

*Julie A. Decker*  
Julie A. Decker

Point of Contact: Pauline Brown, AZ9310  
602-417-9360

Return Case files to address listed above.

Enclosure {copy of Case file(s)}

cc: BLM; Field Solicitor; Mining Claimant: Richard Oldham {Copy of Transmittal Memo only}

RECEIVED  
BLM AZ STATE OFFICE  
2014 JUN 17 A 9:24  
PHOENIX, ARIZONA



United States Department of the Interior

OFFICE OF HEARINGS AND APPEALS  
Interior Board of Land Appeals  
801 N. Quincy Street, Suite 300  
Arlington, Virginia 22203



703-235-3750

703-235-8349 (fax)

May 19, 2014

IBLA 2014-146	)	AMC 423030 <i>et al.</i>
	)	
RICHARD OLDHAM	)	Mining Claim Recordation
	)	
	)	Appeal Dismissed;
	)	Petition for Stay Denied as Moot

ORDER

Richard Oldham has appealed from and requested a stay of a March 7, 2014, decision of the Arizona State Office, Bureau of Land Management (BLM). In a previous decision, BLM declared a number of mining claims and mill sites null and void ab initio. Oldham appealed that decision and BLM requested that the Board remand the matter for further action, which the Board did by order dated February 4, 2014. The instant decision states that the Lynn's Blue Angel lode mining claim (AMC 423030) and Jack Pot #6 mill site (AMC 423031) are null and void ab initio because they were located on land segregated from mineral entry at the time of location. BLM's decision also serves as notice requiring Oldham to file amended location notices for the Jack Pot #4 (AMC 423037) and Jack Pot #5 (AMC 423038) mill sites.

Oldham's notice of appeal provided no reasons for the appeal but stated: "Let this letter serve as my formal notification that I am going to exercise my right to appeal this decision." There is no evidence that Johnson filed a separate statement of reasons. His petition for stay asserted that he would suffer harm if his claim and mill site are declared null and void, but he made no assertion of error in BLM's decision. Failure to timely file an adequate statement of reasons subjects an appeal to summary dismissal. 43 C.F.R. § 4.402(a). The deadline for Oldham to file a statement of reasons has long since passed and the appeal will be dismissed. *Id.* § 4.412(a).

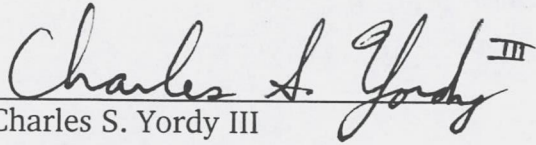
Therefore, pursuant to the authority delegated to the Board of Land Appeals by the Secretary of the Interior, 43 C.F.R. § 4.1, the appeal is dismissed and the petition for stay is denied as moot.

*James F. Roberts*  
James F. Roberts  
Acting Chief Administrative Judge

RECEIVED  
MAY 21 3 11 PM '14

RECEIVED  
BLM AZ STATE OFFICE  
PHOENIX ARIZONA  
MAY 21 3 19 PM '14

I concur:

  
Charles S. Yordy III  
Acting Administrative Judge

RECEIVED  
BLM AZ STATE OFFICE  
2014 MAY 21 P 3:18  
PHOENIX, ARIZONA

PHOENIX, ARIZONA  
2014 MAY 21 P 3:18  
BLM AZ STATE OFFICE  
RECEIVED



APPEARANCES:

Richard Oldham  
P.O. Box 619  
Quartzsite, AZ 85346

Arizona State Office  
Bureau of Land Management  
U.S. Department of the Interior  
One North Central Avenue, Suite 800  
Phoenix, AZ 85004-4427

RECEIVED  
BLM AZ STATE OFFICE  
2014 MAY 27 P 3:18  
PHOENIX, ARIZONA



United States Department of the Interior

OFFICE OF HEARINGS AND APPEALS  
Interior Board of Land Appeals  
801 N. Quincy Street, Suite 300  
Arlington, Virginia 22203

Amc 423030



703-235-3750

703-235-8349 (fax)

March 31, 2014

Appeal of

Richard Oldham

AMC423030, et al.  
Mining Claims

RECEIVED  
BLM AZ STATE OFFICE  
2014 APR -4 P 3:09  
PHOENIX, ARIZONA


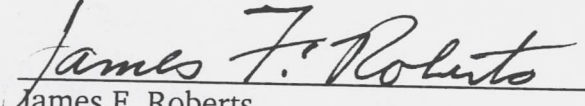
This appeal has been received and docketed under the number IBLA-2014-0146. Please refer to this docket number in any communication, pleading, or other document relating to this appeal.

The Board only accepts official filings in paper format, either by hand delivery or bona fide mail delivery service, that comply with the formatting requirements at 43 C.F.R. 4.401(d). However, if you wish to provide an unofficial copy of a pleading, the Board prefers that you send it by email to [ibla@oha.doi.gov](mailto:ibla@oha.doi.gov). Transmitting a pleading electronically does not constitute filing with the Board for any purpose.

If you provide an email address, the Board will email you courtesy copies of orders and decisions. The Board will only FAX copies to you if you specifically request it. Note that the Board officially accepts extension of time requests by FAX at (703) 235-8349. 43 C.F.R. 4.405(b). Please do not FAX pleadings other than extension of time requests.

You may review the Board's procedural regulations in PDR format at <http://www.doi.gov/oha/ibla/Procedural-Regulations-for-Cases.cfm>.

Thank you.

  
  
James F. Roberts  
Acting Chief Administrative Judge

BUREAU OF LAND MANAGEMENT  
Arizona State Office

FEDERAL EXPRESS SERVICE REQUEST

**All Federal Express Service Requests MUST be in the Mail Room no later than 2:30 P.M.**

<b>From:</b> Pauline Brown	<b>Phone:</b> 6024179360	<b>Date:</b> 03/27/2014
-------------------------------	-----------------------------	----------------------------

<b>Send To: (Do <u>not</u> send to a P.O. Box)</b> <b>Select from dropdown menu or enter address below</b>  US DEPARTMENT OF THE INTERIOR OFFICE OF HEARINGS AND APPEALS INTERIOR BOARD OF LAND APPEALS 801 N. QUINCY STREET, MS 300-QC ARLINGTON, VIRGINIA 22203  <b>Attention:</b> Dockets Clerk	<b>Phone:</b> (703) 235-3750
---	---------------------------------

<b>Delivery Options:</b>	<b>Cash Value (if over \$100) \$</b>
<b>Overnight</b>	<input type="checkbox"/> First Overnight - Delivery by 8:00 or 8:30 am
	<input checked="" type="checkbox"/> Priority Overnight - Delivery by 10:30 am <i>\$ 5.30</i>
	<input type="checkbox"/> Standard Overnight - Delivery by 3:00 pm
	<input type="checkbox"/> Saturday Delivery
<b>2 Business Days</b>	<input type="checkbox"/> Delivery by 4:30 pm in 2 <u>WORK</u> days.
<b>Contents/Comments/Other Specifications:</b> Appeal File-Oldham	

<b>Tracking Number:</b>	<i>7983-6467-0504</i>
-------------------------	-----------------------

*2 lbs.*

RECEIVED  
BLM AZ STATE OFFICE  
2014 MAR 27 PM 3:55  
PHOENIX, ARIZONA  
AZ-1542-2  
(November, 2006)



UNITED STATES  
DEPARTMENT OF THE INTERIOR  
BUREAU OF LAND MANAGEMENT  
ARIZONA STATE OFFICE  
ONE NORTH CENTRAL AVENUE, SUITE 800  
PHOENIX, ARIZONA 85004-4427

In Reply Refer To:  
AMC 423030  
(AZ9310) PB

**MAR 27 2014**

SENT VIA FEDERAL EXPRESS

Memorandum

To: Board of Land Appeals, Office of the Secretary

From: Deputy State Director, Resources Division


Subject: Transmitting Appeal of: RICHARD OLDHAM

Kind of Application: Mining Claim Decision for AMC423030 and AMC423031.

Referring to the above-cited case, I am transmitting a notice of an appeal from the decision of the

Lands and Minerals Department dated March 7, 2014

- There are no conflicting cases of record.
- The conflicting cases shown on the status sheet have been properly noted as to the appeal and favorable action thereon suspended pending final action on the appeal.
- The records of the conflicting or reference cases identified below are transmitted herewith for use in connection with the appeal.

  
Julie A. Decker

Point of Contact: Pauline Brown, AZ9310  
602-417-9360

Return Case files to address listed above.

Enclosure {copy of Case file(s)}

cc: BLM; Field Solicitor; Mining Claimant: Richard Oldham {Copy of Transmittal Memo only}

**SENDER: COMPLETE THIS SECTION****COMPLETE THIS SECTION ON DELIVERY**

- Complete items 1, 2, and 3. Also complete item 4 if Restricted Delivery is desired.
- Print your name and address on the reverse so that we can return the card to you.
- Attach this card to the back of the mailpiece or on the front if space permits.

A. Signature

X *Marsha Nals*

 Agent Addressee

B. Received by (Printed Name)

C. Date of Delivery

RECEIVED  
BLM AZ STATE OFFICE  
D. Jones

3-31-11

1. Article Addressed to:

**RICHARD OLDHAM**  
**P.O. BOX 619**  
**QUARTZSITE, AZ 85346**  
9310/PB/AMC423030

2014 APR -

D. Is delivery address different from item 1?  YesIf YES, enter delivery address below:  No

3. Service Type

 Certified Mail® Priority Mail Express™ Registered Return Receipt for Merchandise Insured Mail Collect on Delivery

4. Restricted Delivery? (Extra Fee)

 Yes

2. Article Number

(Transfer from service label)

7013 2250 0000 8721 6646

UNITED STATES POSTAL SERVICE



First-Class Mail  
Postage & Fees Paid  
USPS  
Permit No. G-10

- Sender: Please print your name, address, and ZIP+4® in this box•

**U.S. DEPARTMENT OF THE INTERIOR  
BUREAU OF LAND MANAGEMENT  
ARIZONA STATE OFFICE  
ONE NORTH CENTRAL AVENUE, SUITE 800  
PHOENIX, AZ 85004-4427**



**DEPARTMENT OF THE INTERIOR  
BUREAU OF LAND MANAGEMENT  
MINING CLAIMS**

**(LIVE) Serial Register Page**

Run Date/Time: 03/27/2014 02:32 PM

Page 1 of 1

01 05-10-1872;017STAT0091;30USC26,28,34  
Case Type 384101: LODE CLAIM  
Claim Name: LYNN'S BLUE ANGEL  
Commodity :  
Case Disposition: ACTIVE  
Required Maintenance Fee: \$140.00

Total Acres  
20.660

Serial Number  
AMC423030  
Lead File Number  
AMC423030

Name & Address	Int Rel
OLDHAM RICHARD PO BOX 619 QUARTZSITE, AZ 85346-0619	CLAIMANT

Mer Twp	Rng	Sec	Quadrant	District/Field Office	County
14	0040N	0160W	003 NW	LAKE HAVASU FO	LA PAZ

Act Date	Code	Action	Action Remarks	Receipt Number
04/05/2013	403	LOCATION DATE		
04/23/2013	395	RECORDATION NOTICE RECD	1	2779697
06/10/2013	483	SMALL MINER CERT FILED	2014	
04/23/2013	484	LOCATION YEAR / MAINTENANC	2013;\$140	2779697
06/10/2013	480	EVID OF ASSMT FILED	2013	2810652
03/27/2014	165	CASE SENT TO IBLA		
03/26/2014	120	APPEAL FILED		
03/07/2014	188	DECISION VACATED	IN PART	
03/07/2014	393	DECISION/NOTICE ISSUED		
02/10/2014	365	DEC REMANDED FUR ACTION		
01/30/2014	487	REMAND REQUESTED		
01/22/2014	120	APPEAL FILED		
01/14/2014	393	DECISION/NOTICE ISSUED		
07/12/2013	669	LAND STATUS CHECKED		
04/23/2013	501	ACCT ADV IN LEAD FILE	AMC423030-AMC423038	

Line Nr Remarks

**DEPARTMENT OF THE INTERIOR  
BUREAU OF LAND MANAGEMENT  
MINING CLAIMS**

Run Date/Time: 03/27/2014 02:33 PM

**(LIVE) Serial Register Page**

Page 1 of 1

**01 10-21-1976;090STAT0090;43USC1744**  
**Case Type 384401: MILLSITE CLAIM**  
**Claim Name: JACK POT #6**  
**Commodity :**  
**Case Disposition: ACTIVE**  
**Required Maintenance Fee: \$140.00**

**Total Acres**  
**5.000**

**Serial Number**  
**AMC423031**  
**Lead File Number**  
**AMC423030**

Name & Address	Int Rel
OLDHAM RICHARD PO BOX 619 QUARTZSITE, AZ 85346-0619	CLAIMANT

Mer Twp	Rng	Sec	Quadrant	District/Field Office	County
14	0040N	0190W	026 NE	YUMA FO	LA PAZ

Act Date	Code	Action	Action Remarks	Receipt Number
04/05/2013	403	LOCATION DATE		
04/23/2013	395	RECORDATION NOTICE RECD	1	2779697
06/10/2013	483	SMALL MINER CERT FILED	2014	
04/23/2013	484	LOCATION YEAR / MAINTENANC	2013;\$140	2779697
06/10/2013	480	EVID OF ASSMT FILED	2013	2810652
03/27/2014	165	CASE SENT TO IBLA		
03/26/2014	120	APPEAL FILED		
03/07/2014	188	DECISION VACATED	IN PART	
03/07/2014	393	DECISION/NOTICE ISSUED		
02/10/2014	365	DEC REMANDED FUR ACTION		
01/30/2014	487	REMAND REQUESTED		
01/22/2014	120	APPEAL FILED		
01/14/2014	393	DECISION/NOTICE ISSUED		
07/12/2013	669	LAND STATUS CHECKED		
04/23/2013	501	ACCT ADV IN LEAD FILE	AMC423030-AMC423038	

**Line Nr Remarks**



Richard Oldham  
P.O. Box 619  
Quartzsite, Arizona 85346  
928-927-5555

March 24, 2014


United States Department of the Interior  
Bureau of Land Management  
Arizona State Office  
One North Central Avenue, Suite 800  
Phoenix, Arizona 85004-4427

RE: AMC423030, AMC423031  
Notice of Appeal

To Whom It May Concern:

Let this letter serve as my formal notification that I am going to exercise my right to appeal this decision.

Sincerely,



RICHARD OLDHAM

CC: Sandra Day O'Connor  
*Department of Interior*

RECEIVED  
BLM AZ STATE OFFICE  
2014 MAR 26 P 3:06  
PHOENIX, ARIZONA

Richard Oldham  
P.O. Box 619  
Quartzsite, Arizona 85346  
928-927-5555

March 24, 2014

United States Department of the Interior  
Bureau of Land Management  
Arizona State Office  
One North Central Avenue, Suite 800  
Phoenix, Arizona 85004-4427


RE: AMC423030, AMC423031  
Petition for Stay

To Whom It May Concern:

Taking away the above two Mill Sites after 20 years plus is causing irreparable harm to me and my Mill Sites, because we are planning to process Ore using our well and site, during our exportation process.

We would request that you grant a Petition for Stay at this time.

Sincerely,




RICHARD OLDHAM

CC: Sandra Day O'Connor  
*Department of Interior*

RECEIVED  
BLM AZ STATE OFFICE  
2014 MAR 26 P 3:06  
PHOENIX, ARIZONA

**CERTIFIED MAIL™**


Richard Oldham  
P.O. Box 619  
Quartzsite, AZ 85346



7003 2260 0002 1999 8105



UNITED STATES  
POSTAL SERVICE



1022

85004

U.S. POSTAGE  
PAID  
QUARTZSITE, AZ  
85346  
MAR 25 2014  
AMOUNT


**\$6.49**  
00033298-04

RECEIVED  
BLM AZ STATE OFFICE  
2014 MAR 26 P 3:04  
PHOENIX, ARIZONA

**RETURN RECEIPT  
REQUESTED**

US Dept. Of Interior  
BLM  
Arizona State Office  
One North Central Ave.#800  
Phoenix, AZ 85004-4427

8500484427 0041



Richard Oldham  
P.O. Box 619  
Quartzsite, Arizona 85346  
928-927-5555

March 24, 2014

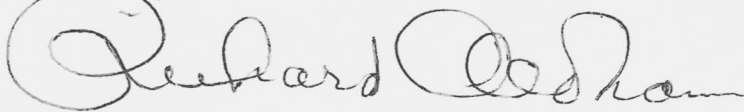
United States Department of the Interior  
Bureau of Land Management  
Arizona State Office  
One North Central Avenue, Suite 800  
Phoenix, Arizona 85004-4427

RE: AMC423030, AMC423031  
Notice of Appeal

To Whom It May Concern:

Let this letter serve as my formal notification that I am going to exercise my right to appeal this decision.

Sincerely,



RICHARD OLDHAM

CC: Sandra Day O'Connor  
Department of Interior

Both are NOM  
(N & V)  
423030 & 31

RECEIVED  
BLM AZ STATE OFFICE  
2014 MAR 26 P 3:06  
PHOENIX, ARIZONA

Richard Oldham  
P.O. Box 619  
Quartzsite, Arizona 85346  
928-927-5555

March 24, 2014

United States Department of the Interior  
Bureau of Land Management  
Arizona State Office  
One North Central Avenue, Suite 800  
Phoenix, Arizona 85004-4427


RE: AMC423030, AMC423031  
Petition for Stay

To Whom It May Concern:

Taking away the above two Mill Sites after 20 years plus is causing irreparable harm to me and my Mill Sites, because we are planning to process Ore using our well and site, during our exportation process.

We would request that you grant a Petition for Stay at this time.

Sincerely,




RICHARD OLDHAM

CC: Sandra Day O'Connor  
*Department of Interior*

RECEIVED  
BLM AZ STATE OFFICE  
2014 MAR 26 P 3:06  
PHOENIX, ARIZONA

**CERTIFIED MAIL™**

Richard Oldham  
P.O. Box 619  
Quartzsite, AZ 85346



7003 2260 0002 1999 8105



UNITED STATES  
POSTAL SERVICE

1022



85004

U.S. POSTAGE  
PAID  
QUARTZSITE, AZ  
85346  
MAR 25 14  
AMOUNT

**\$6.49**

00033298-04

RECEIVED  
BLM AZ STATE OFFICE

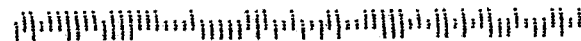
2014 MAR 26 P 3:04

PHOENIX, ARIZONA

**RETURN RECEIPT  
REQUESTED**

US Dept. Of Interior  
BLM  
Arizona State Office  
One North Central Ave.#800  
Phoenix, AZ 85004-4427

8500434427 0041





AMC 423030

Brown, Pauline <paulinebrown@blm.gov>

---

## IBLA-2014-0090 - Richard Oldham

4 messages

---

**Hughes, Ruth** <ruth\_hughes@oha.doi.gov>

Wed, Mar 19, 2014 at 8:45 AM

To: Julie Decker <jdecker@blm.gov>, Pauline Brown <paulinebrown@blm.gov>

Good morning, I have a question about the above-referenced and remanded appeal.

I got a call today about their "appeal" and I was trying to explain that it had been remanded but didn't really seem to get through to the gentleman what that meant.

Is there another appeal that's been filed?

Sorry to be bother but when he calls back, just wanted to be up-to-speed.

—  
Ruth Hughes  
Legal Assistant  
Interior Board of Land Appeals  
801 N. Quincy Street, Suite 300  
Arlington, VA 22203  
(703) 235-3750

[Procedural Rules for Practicing before the Board of Land Appeals](#)

---

**Brown, Pauline** <paulinebrown@blm.gov>

Wed, Mar 19, 2014 at 9:21 AM

To: "Hughes, Ruth" <ruth\_hughes@oha.doi.gov>

Cc: Julie Decker <jdecker@blm.gov>

Good Morning Ruth,

I am attaching

a copy of the Decision letter we sent to Mr. Oldham on March 7, 2014, after the first Decision (1/14/14), was remanded back to us.

We informed Mr. Oldham that two of his claims are not open to Mining (NOM), and the other two mill sites must be amended, he has an option to file an Appeal if he does not agree with our decision.

If you have any questions, you may call my Supervisor Amy Thrower at 602-417-9334, she helped me with the research and she issued the Decision dated March 7, 2014.

I will make an attempt to call Mr. Oldham and explain the situation again.

Thank you kindly,

[Quoted text hidden]

PAULINE BROWN, LAND LAW EXAMINER 😊  
LANDS AND MINERALS DEPT., {AZ931}  
US DEPARTMENT OF THE INTERIOR  
BUREAU OF LAND MANAGEMENT  
1 N CENTRAL AVE., SUITE 800  
PHOENIX, AZ 85004

This electronic mail message contains information that (a) is or may be CONFIDENTIAL, PROPRIETARY IN NATURE, OR OTHERWISE PROTECTED BY LAW FROM DISCLOSURE, and (b) is intended only for the use of the addressee(s) named herein. If you are not an intended recipient, please notify the sender by return e-mail immediately and take the steps necessary to delete the message completely from your computer system. If the reader of this message is not the intended recipient or the employee or agent responsible for delivering this message to the intended recipient, you are hereby notified that any dissemination, distribution, or copying of this communication is strictly prohibited. Not Intended as a Substitute for a Writing: Notwithstanding the Uniform Electronic Transaction Act or any other law of similar effect, absent an express statement to the contrary, this e-mail message, its contents, and any attachments hereto are not intended to represent an offer or acceptance to enter into a contract and are not otherwise intended to bind this sender, or any other person or entity.



#120 - Oldham Partial Vacate 3-5-14.doc  
35K

Hughes, Ruth <ruth\_hughes@oha.doi.gov>  
To: "Brown, Pauline" <paulinebrown@blm.gov>

Wed, Mar 19, 2014 at 9:36 AM

Perfect, thank you so much.

At least now I know that it would be a new appeal, not a reconsideration.

[Quoted text hidden]

Brown, Pauline <paulinebrown@blm.gov>  
To: "Hughes, Ruth" <ruth\_hughes@oha.doi.gov>

Wed, Mar 19, 2014 at 9:47 AM

No problem. I tried to call Mr. Oldham at 9:23am; I was told he is not in the office today; the lady took my name and number.

Have a nice day,  
[Quoted text hidden]



March 07, 2014



In Reply Refer To:  
3800 (9310) PB  
AMC423030

CERTIFIED MAIL - RETURN RECEIPT REQUESTED No. 7009 1410 0001 7124 1394

DECISION

RICHARD OLDHAM	:	This Decision Affects Those Claims
P.O. BOX 619	:	Shown in the Block Below.
QUARTZSITE, AZ. 85346-0619	:	

---

AMC423030, AMC423031, AMC423037, AMC423038  
LYNN'S BLUE ANGEL, JACK POT #6, JACK POT #4, JACK POT #5

---

Decision Partially Vacated  
Amendments Required

The decision of January 14, 2014, declaring AMC423030 (LYNN'S BLUE ANGEL), AMC423031 (JACK POT #6), AMC423037 (JACK POT #4), and AMC423038 (JACK POT #5) Null and Void Ab Initio, is hereby partially vacated with regards to AMC423037 and AMC423038. These two mill sites will remain in active status in BLM records.

AMC423030 (LYNN'S BLUE ANGEL) and AMC423031 (JACK POT #6) were declared Null and Void Ab Initio in a Decision letter dated January 14, 2014, and this will remain in effect for these two claims.

AMC423030 is a lode mining claim located in T. 4 N., R. 16 W., sec. 3, NW¼, Gila and Salt River Meridian. On April 5, 2013, when the claim was located, the land was segregated from mineral entry under AZA35131. The segregation was effective from June 30, 2011 through June 29, 2013. This area is now withdrawn from mineral entry under PLO 7818, effective June 27, 2013, for a period of 20 years. The withdrawal expires June 26, 2033.

*Amendments due  
by April 13, 2014  
on Amc 423037 + 423038*

AMC423031 (JACK POT #6), is a mill site located in T. 4 N., R. 19 W., sec. 26, NE¼, Gila and Salt River Meridian. This land is segregated from mineral entry under AZA25991, effective November 21, 1991.

Regarding the two mill sites AMC423037 and AMC423038, using the location notices and maps provided we are unable to determine exactly what land is included in these claims. These two mill sites must be amended to reduce the acres to a maximum of 5 acres each and maps with more detail and accuracy must be provided. The location notices for these claims gives dimensions of 500 feet by 1000 feet, which equals 11.48 acres. In accordance with 43 CFR 3832.32, a mill site can only be a maximum of 5 acres in size. The maps provided with the location notices are very vague and include no dimensions. According to BLM records, there are only two small parcels, 1.25 acres each that are open to entry under the mining laws within the NE¼, sec. 26, T. 4 N., R. 19 W., Gila and Salt River Meridian. These two areas are highlighted in green on the enclosed map. The mill sites cannot include land that is not open to entry.

There is a \$10 BLM processing fee for each amendment. We must receive the amendments within 30 days of your receipt of this decision. If the amendments are not received within the 30 day timeframe the mill sites will be declared null and void.

This decision does not relieve you of the liability for reclamation of all areas disturbed by your activities on lands covered by the subject mining claim(s) and/or site(s). After you complete the reclamation, you must notify the authorized officer of the appropriate surface managing agency so that the authorized officer may conduct a final site inspection and determine whether you may be released from liability. If you fail to reclaim the land to the satisfaction of the authorized officer, the surface management agency may cite you for noncompliance under its surface management regulations.

For land administered by the Bureau of Land Management (BLM), if you fail to reclaim the land to the satisfaction of the authorized officer as required in 43 CFR Subpart 3809, BLM will issue an order of noncompliance under 43 CFR 3809.601(a). If you fail to comply with the noncompliance order, BLM may take further action under 43 CFR 3809.604. Failure to conduct reclamation is a prohibited act that may subject you to criminal penalties. See 43 CFR 3809.605(h) and 43 CFR 3809.700.

### Appeal Procedures

This decision may be appealed to the Interior Board of Land Appeals, Office of the Secretary, in accordance with the regulations contained in 43 CFR, Part 4, and the enclosed Form 1842-1. If an appeal is taken, your notice of appeal must be filed in this office (at the above address) within 30 days from receipt of this decision. The appellant has the burden of showing that the decision appealed from is in error.

If you wish to file a petition pursuant to regulation 43 CFR 4.21 (58 FR 4939, January 19, 1993) for a stay of the effectiveness of this decision during the time that your appeal is being reviewed by the Board, the petition for a stay must accompany your notice of appeal. A petition for a stay is required to show sufficient justification based on the standards listed below. Copies of the notice of appeal and petition for a stay **must** also be submitted to each party named in this decision and to the Interior Board of Land Appeals and to the appropriate Office of the Solicitor

(see 43 CFR 4.413) at the same time the original documents are filed with this office. If you request a stay, you have the burden of proof to demonstrate that a stay should be granted.

**Standards for Obtaining a Stay**

Except as otherwise provided by law or other pertinent regulation, a petition for a stay of a decision pending appeal shall show sufficient justification based on the following standards:

- (1) The relative harm to the parties if the stay is granted or denied,
- (2) The likelihood of the appellant's success on the merits,
- (3) The likelihood of immediate and irreparable harm if the stay is not granted, and
- (4) Whether the public interest favors granting the stay.

Please include your AMC serial number(s) on all correspondence. If additional information is required, please call Pauline Brown at 602-417-9360.

Rebecca Heick  
Group Administrator  
Lands and Minerals

Enclosures: Master Title Plats  
Serial Register Pages



# United States Department of the Interior



BUREAU OF LAND MANAGEMENT  
Arizona State Office  
One North Central Avenue, Suite 800  
Phoenix, Arizona 85004-4427  
www.blm.gov/az/

March 07, 2014

In Reply Refer To:  
3800 (9310) PB  
AMC423030

CERTIFIED MAIL - RETURN RECEIPT REQUESTED No. 7009 1410 0001 7124 1394

## DECISION

RICHARD OLDHAM : This Decision Affects Those Claims  
P.O. BOX 619 : Shown in the Block Below.  
QUARTZSITE, AZ. 85346-0619 :

---

AMC423030, AMC423031, AMC423037, AMC423038  
LYNN'S BLUE ANGEL, JACK POT #6, JACK POT #4, JACK POT #5

---

### Decision Partially Vacated Amendments Required

The decision of January 14, 2014, declaring AMC423030 (LYNN'S BLUE ANGEL), AMC423031 (JACK POT #6), AMC423037 (JACK POT #4), and AMC423038 (JACK POT #5) Null and Void Ab Initio, is hereby partially vacated with regards to AMC423037 and AMC423038. These two mill sites will remain in active status in BLM records.

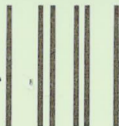
AMC423030 (LYNN'S BLUE ANGEL) and AMC423031 (JACK POT #6) were declared Null and Void Ab Initio in a Decision letter dated January 14, 2014, and this will remain in effect for these two claims.

AMC423030 is a lode mining claim located in T. 4 N., R. 16 W., sec. 3, NW¼, Gila and Salt River Meridian. On April 5, 2013, when the claim was located, the land was segregated from mineral entry under AZA35131. The segregation was effective from June 30, 2011 through June 29, 2013. This area is now withdrawn from mineral entry under PLO 7818, effective June 27, 2013, for a period of 20 years. The withdrawal expires June 26, 2033.

DD - 4/13/14

4-01-14 - Amendments Rec'd


UNITED STATES POSTAL SERVICE



First-Class Mail  
Postage & Fees Paid  
USPS  
Permit No. G-10

- Sender: Please print your name, address, and ZIP+4 in this box •

**U.S. DEPARTMENT OF THE INTERIOR  
BUREAU OF LAND MANAGEMENT  
ARIZONA STATE OFFICE  
ONE NORTH CENTRAL AVENUE, SUITE 800  
PHOENIX, AZ 85004-4427**



**SENDER: COMPLETE THIS SECTION**

- Complete items 1, 2, and 3. Also complete item 4 if Restricted Delivery is desired.
- Print your name and address on the reverse so that we can return the card to you.
- Attach this card to the back of the mailpiece, or on the front if space permits.

1. Article Addressed to:

RICHARD OLDHAM  
 PO BOX 619  
 QUARTZSITE AZ 85346-0619

9310/PB/AMC423030

2. Article Number

(Transfer from service label)

7009 1410 0001 7124 1394

**COMPLETE THIS SECTION ON DELIVERY**

A. Signature

X

Marsha Hales

 Agent Addressee

B. Received by (Printed Name)

RECEIVED  
BLM AZ STATE OFFICE

C. Date of Delivery

3-14-14

D. Is delivery address different from item 1?  Yes

If YES, enter delivery address below:

 No

2014 MAR 17 P 3:02

PHOENIX, ARIZONA

USPS

3. Service Type

 Certified Mail Express Mail Registered Return Receipt for Merchandise Insured Mail C.O.D.

4. Restricted Delivery? (Extra Fee)

 Yes

AMC423031 (JACK POT #6), is a mill site located in T. 4 N., R. 19 W., sec. 26, NE¼, Gila and Salt River Meridian. This land is segregated from mineral entry under AZA25991, effective November 21, 1991.

Regarding the two mill sites AMC423037 and AMC423038, using the location notices and maps provided we are unable to determine exactly what land is included in these claims. These two mill sites must be amended to reduce the acres to a maximum of 5 acres each and maps with more detail and accuracy must be provided. The location notices for these claims gives dimensions of 500 feet by 1000 feet, which equals 11.48 acres. In accordance with 43 CFR 3832.32, a mill site can only be a maximum of 5 acres in size. The maps provided with the location notices are very vague and include no dimensions. According to BLM records, there are only two small parcels, 1.25 acres each that are open to entry under the mining laws within the NE¼, sec. 26, T. 4 N., R.19 W., Gila and Salt River Meridian. These two areas are highlighted in green on the enclosed map. The mill sites cannot include land that is not open to entry.

There is a \$10 BLM processing fee for each amendment. We must receive the amendments within 30 days of your receipt of this decision. If the amendments are not received within the 30 day timeframe the mill sites will be declared null and void.

This decision does not relieve you of the liability for reclamation of all areas disturbed by your activities on lands covered by the subject mining claim(s) and/or site(s). After you complete the reclamation, you must notify the authorized officer of the appropriate surface managing agency so that the authorized officer may conduct a final site inspection and determine whether you may be released from liability. If you fail to reclaim the land to the satisfaction of the authorized officer, the surface management agency may cite you for noncompliance under its surface management regulations.

For land administered by the Bureau of Land Management (BLM), if you fail to reclaim the land to the satisfaction of the authorized officer as required in 43 CFR Subpart 3809, BLM will issue an order of noncompliance under 43 CFR 3809.601(a). If you fail to comply with the noncompliance order, BLM may take further action under 43 CFR 3809.604. Failure to conduct reclamation is a prohibited act that may subject you to criminal penalties. See 43 CFR 3809.605(h) and 43 CFR 3809.700.

### **Appeal Procedures**

This decision may be appealed to the Interior Board of Land Appeals, Office of the Secretary, in accordance with the regulations contained in 43 CFR, Part 4, and the enclosed Form 1842-1. If an appeal is taken, your notice of appeal must be filed in this office (at the above address) within 30 days from receipt of this decision. The appellant has the burden of showing that the decision appealed from is in error.

If you wish to file a petition pursuant to regulation 43 CFR 4.21 (58 FR 4939, January 19, 1993) for a stay of the effectiveness of this decision during the time that your appeal is being reviewed by the Board, the petition for a stay must accompany your notice of appeal. A petition for a stay is required to show sufficient justification based on the standards listed below. Copies of the

notice of appeal and petition for a stay **must** also be submitted to each party named in this decision and to the Interior Board of Land Appeals and to the appropriate Office of the Solicitor (see 43 CFR 4.413) at the same time the original documents are filed with this office. If you request a stay, you have the burden of proof to demonstrate that a stay should be granted.

**Standards for Obtaining a Stay**

Except as otherwise provided by law or other pertinent regulation, a petition for a stay of a decision pending appeal shall show sufficient justification based on the following standards:

- (1) The relative harm to the parties if the stay is granted or denied,
- (2) The likelihood of the appellant's success on the merits,
- (3) The likelihood of immediate and irreparable harm if the stay is not granted, and
- (4) Whether the public interest favors granting the stay.

Please include your AMC serial number(s) on all correspondence. If additional information is required, please call Pauline Brown at 602-417-9360.

*Rebecca Heick*

Rebecca Heick  
Group Administrator  
Lands and Minerals

Enclosures:

Master Title Plats  
Serial Register Pages





**BUREAU OF LAND MANAGEMENT  
CASE RECORDATION  
(LIVE) SERIAL REGISTER PAGE**

Run Date/Time: 03/11/14 09:07 AM

Page 1 of 6

01 06-25-1910;036STAT0847.

Total Acres

5,950.000

Serial Number

AZA--- - 035131

Case Type 231170: WDL-BLM-MISCELLANEOUS

Commodity 952: SUBJECT TO PRIOR RIGHTS

Case Disposition: AUTHORIZED Case File Juris:

Serial Number: AZA--- - 035131

Name & Address

Int Rel

%Interest

BLM AZ SO 1 N CENTRAL AVE STE 800 PHOENIX AZ 850044427 ADMIN MGT ENTITY 100.00000000

Serial Number: AZA--- - 035131

Mer Twp	Rng	Sec	SType	Nr Suf	Subdivision	District/Resource Area	County	Mgmt Agency	
14	0020S	0060W	006		PROT	SW,W2SE,SESE;	LOWER SONORAN FO	MARICOPA	BUREAU OF LAND MGMT
14	0020S	0060W	007		PROT	N2,NESW,N2SE,SESE;	LOWER SONORAN FO	MARICOPA	BUREAU OF LAND MGMT
14	0020S	0060W	008		PROT	SESW,W2NW,SW,S2SE,NWSE;	LOWER SONORAN FO	MARICOPA	BUREAU OF LAND MGMT
14	0020S	0060W	009		PROT	SWSW;	LOWER SONORAN FO	MARICOPA	BUREAU OF LAND MGMT
14	0020S	0060W	015		PROT	N2SWSW,S2SWSE;	LOWER SONORAN FO	MARICOPA	BUREAU OF LAND MGMT
14	0020S	0060W	015		PROT	NWSW,SESW;	LOWER SONORAN FO	MARICOPA	BUREAU OF LAND MGMT
14	0020S	0060W	016		PROT	S2NE,NW;	LOWER SONORAN FO	MARICOPA	BUREAU OF LAND MGMT
14	0020S	0060W	016		PROT	S2NWN,N2NESE;	LOWER SONORAN FO	MARICOPA	BUREAU OF LAND MGMT
14	0020S	0060W	017		PROT	N2NE,NENW;	LOWER SONORAN FO	MARICOPA	BUREAU OF LAND MGMT
14	0020S	0060W	017		PROT	N2SENE,N2NWNW;	LOWER SONORAN FO	MARICOPA	BUREAU OF LAND MGMT
14	0020S	0060W	022		PROT	NWNE,SENE;	LOWER SONORAN FO	MARICOPA	BUREAU OF LAND MGMT
14	0020S	0060W	022		PROT	S2NE,N2SWNE,N2NENW;	LOWER SONORAN FO	MARICOPA	BUREAU OF LAND MGMT
14	0020S	0060W	023		PROT	S2NESE;	LOWER SONORAN FO	MARICOPA	BUREAU OF LAND MGMT
14	0020S	0060W	023		PROT	S2NWN,N2SW,SESW,NWSE,S2SE;	LOWER SONORAN FO	MARICOPA	BUREAU OF LAND MGMT
14	0020S	0060W	024		PROT	S2NWSW;	LOWER SONORAN FO	MARICOPA	BUREAU OF LAND MGMT
14	0020S	0060W	024		PROT	S2SW;	LOWER SONORAN FO	MARICOPA	BUREAU OF LAND MGMT
14	0020S	0070W	001		ALIQ	SESW,NESE,S2SE;	LOWER SONORAN FO	MARICOPA	BUREAU OF LAND MGMT
14	0020S	0070W	012		ALIQ	N2NE,SENE,NENW;	LOWER SONORAN FO	MARICOPA	BUREAU OF LAND MGMT
14	0050N	0150W	031		ALIQ	E2W2;	LAKE HAVASU FO	LA PAZ	BUREAU OF LAND MGMT
14	0050N	0150W	031		LOTS	1-4;	LAKE HAVASU FO	LA PAZ	BUREAU OF LAND MGMT
14	0040N	0160W	001		ALIQ	S2NW,SW;	LAKE HAVASU FO	LA PAZ	BUREAU OF LAND MGMT
14	0040N	0160W	001		LOTS	3,4;	LAKE HAVASU FO	LA PAZ	BUREAU OF LAND MGMT
14	0040N	0160W	002		ALIQ	S2N2,S2;	LAKE HAVASU FO	LA PAZ	BUREAU OF LAND MGMT
14	0040N	0160W	002		LOTS	1-4;	LAKE HAVASU FO	LA PAZ	BUREAU OF LAND MGMT
14	0040N	0160W	003		ALIQ	S2N2,S2;	LAKE HAVASU FO	LA PAZ	BUREAU OF LAND MGMT
14	0040N	0160W	003		LOTS	1-4;	LAKE HAVASU FO	LA PAZ	BUREAU OF LAND MGMT
14	0040N	0160W	004		ALIQ	S2N2,S2;	LAKE HAVASU FO	LA PAZ	BUREAU OF LAND MGMT
14	0040N	0160W	004		LOTS	1-4;	LAKE HAVASU FO	LA PAZ	BUREAU OF LAND MGMT
14	0040N	0160W	009		ALIQ	NE,NENW,NESE;	LAKE HAVASU FO	LA PAZ	BUREAU OF LAND MGMT
14	0040N	0160W	010		ALIQ	N2,N2S2,SWSW;	LAKE HAVASU FO	LA PAZ	BUREAU OF LAND MGMT
14	0040N	0160W	011		ALIQ	NW;	LAKE HAVASU FO	LA PAZ	BUREAU OF LAND MGMT

Serial Number: AZA 035131

**Relinquished/Withdrawn Lands**

14	0020S	0060W	701		ALL	ENTIRE SECTION	LOWER SONORAN FO	MARICOPA	BUREAU OF LAND MGMT
14	0020S	0060W	702		ALL	ENTIRE SECTION	LOWER SONORAN FO	MARICOPA	BUREAU OF LAND MGMT
14	0020S	0060W	703		ALL	ENTIRE SECTION	LOWER SONORAN FO	MARICOPA	BUREAU OF LAND MGMT
14	0020S	0060W	704		ALL	ENTIRE SECTION	LOWER SONORAN FO	MARICOPA	BUREAU OF LAND MGMT
14	0020S	0060W	705		ALL	ENTIRE SECTION	LOWER SONORAN FO	MARICOPA	BUREAU OF LAND MGMT
14	0020S	0060W	706		ALIQ	N2,NESE;	LOWER SONORAN FO	MARICOPA	BUREAU OF LAND MGMT
14	0020S	0060W	707		ALIQ	NWSW,S2SW,SWSE;	LOWER SONORAN FO	MARICOPA	BUREAU OF LAND MGMT
14	0020S	0060W	708		ALIQ	NE,NENW,NESE;	LOWER SONORAN FO	MARICOPA	BUREAU OF LAND MGMT
14	0020S	0060W	709		ALIQ	N2,N2SW,SESW,SE;	LOWER SONORAN FO	MARICOPA	BUREAU OF LAND MGMT
14	0020S	0060W	710		ALL	ENTIRE SECTION	LOWER SONORAN FO	MARICOPA	BUREAU OF LAND MGMT
14	0020S	0060W	711		ALL	ENTIRE SECTION	LOWER SONORAN FO	MARICOPA	BUREAU OF LAND MGMT
14	0020S	0060W	712		ALL	ENTIRE SECTION	LOWER SONORAN FO	MARICOPA	BUREAU OF LAND MGMT
14	0020S	0060W	713		ALL	ENTIRE SECTION	LOWER SONORAN FO	MARICOPA	BUREAU OF LAND MGMT
14	0020S	0060W	714		ALL	ENTIRE SECTION	LOWER SONORAN FO	MARICOPA	BUREAU OF LAND MGMT
14	0020S	0060W	715		ALIQ	N2,NESW,N2SE,SESE;	LOWER SONORAN FO	MARICOPA	BUREAU OF LAND MGMT

NO WARRANTY IS MADE BY BLM  
FOR USE OF THE DATA FOR  
PURPOSES NOT INTENDED BY BLM

**BUREAU OF LAND MANAGEMENT  
CASE RECORDATION  
(LIVE) SERIAL REGISTER PAGE**

Run Date/Time: 03/11/14 09:07 AM

14 0020S 0060W 715	MNR	S2SWSW,N2SWSE;	LOWER SONORAN FO	MARICOPA	BUREAU OF LAND MGMT
14 0020S 0060W 716	ALIQ	NENE,SW,NWSE,S2SE;	LOWER SONORAN FO	MARICOPA	BUREAU OF LAND MGMT
14 0020S 0060W 716	MNR	N2NWNW,S2NESE;	LOWER SONORAN FO	MARICOPA	BUREAU OF LAND MGMT
14 0020S 0060W 717	ALIQ	SWNE,S2NW,S2;	LOWER SONORAN FO	MARICOPA	BUREAU OF LAND MGMT
14 0020S 0060W 717	MNR	S2SENE,S2NWNW;	LOWER SONORAN FO	MARICOPA	BUREAU OF LAND MGMT
14 0020S 0060W 718	ALL	ENTIRE SECTION	LOWER SONORAN FO	MARICOPA	BUREAU OF LAND MGMT
14 0020S 0060W 719	ALL	ENTIRE SECTION	LOWER SONORAN FO	MARICOPA	BUREAU OF LAND MGMT
14 0020S 0060W 720	ALL	ENTIRE SECTION	LOWER SONORAN FO	MARICOPA	BUREAU OF LAND MGMT
14 0020S 0060W 721	ALL	ENTIRE SECTION	LOWER SONORAN FO	MARICOPA	BUREAU OF LAND MGMT
14 0020S 0060W 722	ALIQ	NWNW,S2NW,S2;	LOWER SONORAN FO	MARICOPA	BUREAU OF LAND MGMT
14 0020S 0060W 722	MNR	N2NENE,S2SWNE,S2NENW;	LOWER SONORAN FO	MARICOPA	BUREAU OF LAND MGMT
14 0020S 0060W 723	ALIQ	NE,N2NW,SENW,SWSW;	LOWER SONORAN FO	MARICOPA	BUREAU OF LAND MGMT
14 0020S 0060W 723	MNR	N2NESE;	LOWER SONORAN FO	MARICOPA	BUREAU OF LAND MGMT
14 0020S 0060W 724	ALIQ	N2,NESW,SE;	LOWER SONORAN FO	MARICOPA	BUREAU OF LAND MGMT
14 0020S 0060W 724	MNR	N2NWSW;	LOWER SONORAN FO	MARICOPA	BUREAU OF LAND MGMT
14 0020S 0060W 725	ALL	ENTIRE SECTION	LOWER SONORAN FO	MARICOPA	BUREAU OF LAND MGMT
14 0020S 0060W 726	ALL	ENTIRE SECTION	LOWER SONORAN FO	MARICOPA	BUREAU OF LAND MGMT
14 0020S 0060W 727	ALL	ENTIRE SECTION	LOWER SONORAN FO	MARICOPA	BUREAU OF LAND MGMT
14 0020S 0060W 728	ALL	ENTIRE SECTION	LOWER SONORAN FO	MARICOPA	BUREAU OF LAND MGMT
14 0020S 0060W 729	ALL	ENTIRE SECTION	LOWER SONORAN FO	MARICOPA	BUREAU OF LAND MGMT
14 0020S 0060W 730	ALL	ENTIRE SECTION	LOWER SONORAN FO	MARICOPA	BUREAU OF LAND MGMT
14 0020S 0060W 731	ALL	ENTIRE SECTION	LOWER SONORAN FO	MARICOPA	BUREAU OF LAND MGMT
14 0020S 0060W 732	ALL	ENTIRE SECTION	LOWER SONORAN FO	MARICOPA	BUREAU OF LAND MGMT
14 0020S 0060W 733	ALL	ENTIRE SECTION	LOWER SONORAN FO	MARICOPA	BUREAU OF LAND MGMT
14 0020S 0060W 734	ALL	ENTIRE SECTION	LOWER SONORAN FO	MARICOPA	BUREAU OF LAND MGMT
14 0020S 0060W 735	ALL	ENTIRE SECTION	LOWER SONORAN FO	MARICOPA	BUREAU OF LAND MGMT
14 0020S 0060W 736	ALL	ENTIRE SECTION	LOWER SONORAN FO	MARICOPA	BUREAU OF LAND MGMT
14 0020S 0070W 701	ALIQ	N2,N2SW,SWSW,NWSE;	LOWER SONORAN FO	MARICOPA	BUREAU OF LAND MGMT
14 0020S 0070W 702	ALL	ENTIRE SECTION	LOWER SONORAN FO	MARICOPA	BUREAU OF LAND MGMT
14 0020S 0070W 703	ALL	ENTIRE SECTION	LOWER SONORAN FO	MARICOPA	BUREAU OF LAND MGMT
14 0020S 0070W 704	ALL	ENTIRE SECTION	LOWER SONORAN FO	MARICOPA	BUREAU OF LAND MGMT
14 0020S 0070W 705	ALL	ENTIRE SECTION	LOWER SONORAN FO	MARICOPA	BUREAU OF LAND MGMT
14 0020S 0070W 706	ALL	ENTIRE SECTION	LOWER SONORAN FO	MARICOPA	BUREAU OF LAND MGMT
14 0020S 0070W 707	ALL	ENTIRE SECTION	LOWER SONORAN FO	MARICOPA	BUREAU OF LAND MGMT
14 0020S 0070W 708	ALL	ENTIRE SECTION	LOWER SONORAN FO	MARICOPA	BUREAU OF LAND MGMT
14 0020S 0070W 709	ALL	ENTIRE SECTION	LOWER SONORAN FO	MARICOPA	BUREAU OF LAND MGMT
14 0020S 0070W 710	ALL	ENTIRE SECTION	LOWER SONORAN FO	MARICOPA	BUREAU OF LAND MGMT
14 0020S 0070W 711	ALL	ENTIRE SECTION	LOWER SONORAN FO	MARICOPA	BUREAU OF LAND MGMT
14 0020S 0070W 712	ALIQ	SWNE,NWNW,S2NW,S2;	LOWER SONORAN FO	MARICOPA	BUREAU OF LAND MGMT
14 0020S 0070W 713	ALL	ENTIRE SECTION	LOWER SONORAN FO	MARICOPA	BUREAU OF LAND MGMT
14 0020S 0070W 714	ALL	ENTIRE SECTION	LOWER SONORAN FO	MARICOPA	BUREAU OF LAND MGMT
14 0020S 0070W 715	ALL	ENTIRE SECTION	LOWER SONORAN FO	MARICOPA	BUREAU OF LAND MGMT
14 0020S 0070W 716	ALL	ENTIRE SECTION	LOWER SONORAN FO	MARICOPA	BUREAU OF LAND MGMT
14 0020S 0070W 717	ALL	ENTIRE SECTION	LOWER SONORAN FO	MARICOPA	BUREAU OF LAND MGMT
14 0020S 0070W 718	ALL	ENTIRE SECTION	LOWER SONORAN FO	MARICOPA	BUREAU OF LAND MGMT
14 0020S 0070W 719	ALL	ENTIRE SECTION	LOWER SONORAN FO	MARICOPA	BUREAU OF LAND MGMT
14 0020S 0070W 720	ALL	ENTIRE SECTION	LOWER SONORAN FO	MARICOPA	BUREAU OF LAND MGMT
14 0020S 0070W 721	ALL	ENTIRE SECTION	LOWER SONORAN FO	MARICOPA	BUREAU OF LAND MGMT
14 0020S 0070W 722	ALL	ENTIRE SECTION	LOWER SONORAN FO	MARICOPA	BUREAU OF LAND MGMT
14 0020S 0070W 723	ALL	ENTIRE SECTION	LOWER SONORAN FO	MARICOPA	BUREAU OF LAND MGMT
14 0020S 0070W 724	ALL	ENTIRE SECTION	LOWER SONORAN FO	MARICOPA	BUREAU OF LAND MGMT
14 0020S 0070W 725	ALL	ENTIRE SECTION	LOWER SONORAN FO	MARICOPA	BUREAU OF LAND MGMT
14 0020S 0070W 726	ALL	ENTIRE SECTION	LOWER SONORAN FO	MARICOPA	BUREAU OF LAND MGMT
14 0020S 0070W 727	ALL	ENTIRE SECTION	LOWER SONORAN FO	MARICOPA	BUREAU OF LAND MGMT
14 0020S 0070W 728	ALL	ENTIRE SECTION	LOWER SONORAN FO	MARICOPA	BUREAU OF LAND MGMT
14 0020S 0070W 729	ALL	ENTIRE SECTION	LOWER SONORAN FO	MARICOPA	BUREAU OF LAND MGMT
14 0020S 0070W 730	ALL	ENTIRE SECTION	LOWER SONORAN FO	MARICOPA	BUREAU OF LAND MGMT

**BUREAU OF LAND MANAGEMENT  
CASE RECORDATION  
(LIVE) SERIAL REGISTER PAGE**

Run Date/Time: 03/11/14 09:07 AM

Page 3 of 6

14 0020S 0070W 731	ALL	ENTIRE SECTION	LOWER SONORAN FO	MARICOPA	BUREAU OF LAND MGMT
14 0020S 0070W 732	ALL	ENTIRE SECTION	LOWER SONORAN FO	MARICOPA	BUREAU OF LAND MGMT
14 0020S 0070W 733	ALL	ENTIRE SECTION	LOWER SONORAN FO	MARICOPA	BUREAU OF LAND MGMT
14 0020S 0070W 734	ALL	ENTIRE SECTION	LOWER SONORAN FO	MARICOPA	BUREAU OF LAND MGMT
14 0020S 0070W 735	ALL	ENTIRE SECTION	LOWER SONORAN FO	MARICOPA	BUREAU OF LAND MGMT
14 0020S 0070W 736	ALL	ENTIRE SECTION	LOWER SONORAN FO	MARICOPA	BUREAU OF LAND MGMT
14 0090N 0090W 701	ALIQ	S2;	HASSAYAMPA FO	YAVAPAI	BUREAU OF LAND MGMT
14 0090N 0090W 701	ALIQ	S2;	KINGMAN FO	YAVAPAI	BUREAU OF LAND MGMT
14 0090N 0090W 701	ALIQ	N2;	KINGMAN FO	YAVAPAI	BUREAU OF LAND MGMT
14 0090N 0090W 701	ALIQ	N2;	HASSAYAMPA FO	YAVAPAI	BUREAU OF LAND MGMT
14 0090N 0090W 702	ALIQ	N2,N2S2;	HASSAYAMPA FO	YAVAPAI	BUREAU OF LAND MGMT
14 0090N 0090W 702	ALIQ	S2S2;	HASSAYAMPA FO	YAVAPAI	BUREAU OF LAND MGMT
14 0090N 0090W 703	ALIQ	N2,N2SE;	HASSAYAMPA FO	YAVAPAI	BUREAU OF LAND MGMT
14 0090N 0090W 703	ALIQ	SW,S2SE;	HASSAYAMPA FO	YAVAPAI	BUREAU OF LAND MGMT
14 0090N 0090W 704	ALIQ	E2SE;	HASSAYAMPA FO	YAVAPAI	BUREAU OF LAND MGMT
14 0090N 0090W 704	ALIQ	N2,SW,W2SE;	HASSAYAMPA FO	YAVAPAI	BUREAU OF LAND MGMT
14 0090N 0090W 705	ALL	ENTIRE SECTION	KINGMAN FO	YAVAPAI	BUREAU OF LAND MGMT
14 0090N 0090W 705	ALL	ENTIRE SECTION	HASSAYAMPA FO	YAVAPAI	BUREAU OF LAND MGMT
14 0090N 0090W 706	ALL	ENTIRE SECTION	KINGMAN FO	YAVAPAI	BUREAU OF LAND MGMT
14 0090N 0090W 706	ALL	ENTIRE SECTION	HASSAYAMPA FO	YAVAPAI	BUREAU OF LAND MGMT
14 0090N 0090W 707	ALL	ENTIRE SECTION	HASSAYAMPA FO	YAVAPAI	BUREAU OF LAND MGMT
14 0090N 0090W 708	ALIQ	NE,N2SE,SESE;	HASSAYAMPA FO	YAVAPAI	BUREAU OF LAND MGMT
14 0090N 0090W 708	ALIQ	W2;	HASSAYAMPA FO	YAVAPAI	BUREAU OF LAND MGMT
14 0090N 0090W 708	MNR	N2SWSE;	HASSAYAMPA FO	YAVAPAI	BUREAU OF LAND MGMT
14 0090N 0090W 708	MNR	S2SWSE;	HASSAYAMPA FO	YAVAPAI	BUREAU OF LAND MGMT
14 0090N 0090W 709	ALIQ	N2;	HASSAYAMPA FO	YAVAPAI	BUREAU OF LAND MGMT
14 0090N 0090W 709	ALIQ	S2;	HASSAYAMPA FO	YAVAPAI	BUREAU OF LAND MGMT
14 0090N 0090W 710	ALL	ENTIRE SECTION	HASSAYAMPA FO	YAVAPAI	BUREAU OF LAND MGMT
14 0090N 0090W 711	ALL	ENTIRE SECTION	HASSAYAMPA FO	YAVAPAI	BUREAU OF LAND MGMT
14 0090N 0090W 712	ALL	ENTIRE SECTION	HASSAYAMPA FO	YAVAPAI	BUREAU OF LAND MGMT
14 0090N 0090W 713	ALL	ENTIRE SECTION	HASSAYAMPA FO	YAVAPAI	BUREAU OF LAND MGMT
14 0090N 0090W 714	ALL	ENTIRE SECTION	HASSAYAMPA FO	YAVAPAI	BUREAU OF LAND MGMT
14 0090N 0090W 715	ALL	ENTIRE SECTION	HASSAYAMPA FO	YAVAPAI	BUREAU OF LAND MGMT
14 0090N 0090W 716	ALL	ENTIRE SECTION	HASSAYAMPA FO	YAVAPAI	BUREAU OF LAND MGMT
14 0090N 0090W 717	ALIQ	NWNE,S2NE,NW,S2;	HASSAYAMPA FO	YAVAPAI	BUREAU OF LAND MGMT
14 0090N 0090W 717	ALIQ	NENE;	HASSAYAMPA FO	YAVAPAI	BUREAU OF LAND MGMT
14 0090N 0090W 718	ALL	ENTIRE SECTION	HASSAYAMPA FO	YAVAPAI	BUREAU OF LAND MGMT
14 0090N 0090W 719	ALL	ENTIRE SECTION	HASSAYAMPA FO	YAVAPAI	BUREAU OF LAND MGMT
14 0090N 0090W 720	ALL	ENTIRE SECTION	HASSAYAMPA FO	YAVAPAI	BUREAU OF LAND MGMT
14 0090N 0090W 721	ALIQ	NENE;	HASSAYAMPA FO	YAVAPAI	BUREAU OF LAND MGMT
14 0090N 0090W 721	ALIQ	NWNE,S2NE,NW,S2;	HASSAYAMPA FO	YAVAPAI	BUREAU OF LAND MGMT
14 0090N 0090W 722	ALIQ	NE,E2NW,NWNW,N2SE,SESE;	HASSAYAMPA FO	YAVAPAI	BUREAU OF LAND MGMT
14 0090N 0090W 722	ALIQ	SWNW,SW,SWSE;	HASSAYAMPA FO	YAVAPAI	BUREAU OF LAND MGMT
14 0090N 0090W 723	ALL	ENTIRE SECTION	HASSAYAMPA FO	YAVAPAI	BUREAU OF LAND MGMT
14 0090N 0090W 724	ALL	ENTIRE SECTION	HASSAYAMPA FO	YAVAPAI	BUREAU OF LAND MGMT
14 0090N 0090W 725	ALIQ	SWSW;	HASSAYAMPA FO	YAVAPAI	BUREAU OF LAND MGMT
14 0090N 0090W 725	ALIQ	N2,N2SW,SESW,SE;	HASSAYAMPA FO	YAVAPAI	BUREAU OF LAND MGMT
14 0090N 0090W 726	ALIQ	NE,NENW,NESE;	HASSAYAMPA FO	YAVAPAI	BUREAU OF LAND MGMT
14 0090N 0090W 726	ALIQ	NWNW,S2NW,SW,NWSE,S2SE;	HASSAYAMPA FO	YAVAPAI	BUREAU OF LAND MGMT
14 0090N 0090W 727	ALL	ENTIRE SECTION	HASSAYAMPA FO	YAVAPAI	BUREAU OF LAND MGMT
14 0090N 0090W 728	ALL	ENTIRE SECTION	HASSAYAMPA FO	YAVAPAI	BUREAU OF LAND MGMT
14 0090N 0090W 729	ALL	ENTIRE SECTION	HASSAYAMPA FO	YAVAPAI	BUREAU OF LAND MGMT
14 0090N 0090W 730	ALL	ENTIRE SECTION	HASSAYAMPA FO	YAVAPAI	BUREAU OF LAND MGMT
14 0090N 0090W 731	ALL	ENTIRE SECTION	HASSAYAMPA FO	YAVAPAI	BUREAU OF LAND MGMT
14 0090N 0090W 732	ALL	ENTIRE SECTION	HASSAYAMPA FO	YAVAPAI	BUREAU OF LAND MGMT
14 0090N 0090W 733	ALL	ENTIRE SECTION	HASSAYAMPA FO	YAVAPAI	BUREAU OF LAND MGMT
14 0090N 0090W 734	ALL	ENTIRE SECTION	HASSAYAMPA FO	YAVAPAI	BUREAU OF LAND MGMT

**NO WARRANTY IS MADE BY BLM  
FOR USE OF THE DATA FOR  
PURPOSES NOT INTENDED BY BLM**

**BUREAU OF LAND MANAGEMENT  
CASE RECORDATION  
(LIVE) SERIAL REGISTER PAGE**

Run Date/Time: 03/11/14 09:07 AM

14 0090N 0090W 735	ALL	ENTIRE SECTION	HASSAYAMPA FO	YAVAPAI	BUREAU OF LAND MGMT
14 0090N 0090W 736	ALL	ENTIRE SECTION	HASSAYAMPA FO	YAVAPAI	BUREAU OF LAND MGMT
14 0050N 0150W 701	ALL	ENTIRE SECTION	LAKE HAVASU FO	LA PAZ	BUREAU OF LAND MGMT
14 0050N 0150W 702	ALL	ENTIRE SECTION	LAKE HAVASU FO	LA PAZ	BUREAU OF LAND MGMT
14 0050N 0150W 703	ALL	ENTIRE SECTION	LAKE HAVASU FO	LA PAZ	BUREAU OF LAND MGMT
14 0050N 0150W 704	ALL	ENTIRE SECTION	LAKE HAVASU FO	LA PAZ	BUREAU OF LAND MGMT
14 0050N 0150W 705	ALL	ENTIRE SECTION	LAKE HAVASU FO	LA PAZ	BUREAU OF LAND MGMT
14 0050N 0150W 706	ALL	ENTIRE SECTION	LAKE HAVASU FO	LA PAZ	BUREAU OF LAND MGMT
14 0050N 0150W 707	ALL	ENTIRE SECTION	LAKE HAVASU FO	LA PAZ	BUREAU OF LAND MGMT
14 0050N 0150W 708	ALL	ENTIRE SECTION	LAKE HAVASU FO	LA PAZ	BUREAU OF LAND MGMT
14 0050N 0150W 709	ALL	ENTIRE SECTION	LAKE HAVASU FO	LA PAZ	BUREAU OF LAND MGMT
14 0050N 0150W 710	ALL	ENTIRE SECTION	LAKE HAVASU FO	LA PAZ	BUREAU OF LAND MGMT
14 0050N 0150W 711	ALL	ENTIRE SECTION	LAKE HAVASU FO	LA PAZ	BUREAU OF LAND MGMT
14 0050N 0150W 712	ALL	ENTIRE SECTION	LAKE HAVASU FO	LA PAZ	BUREAU OF LAND MGMT
14 0050N 0150W 713	ALL	ENTIRE SECTION	LAKE HAVASU FO	LA PAZ	BUREAU OF LAND MGMT
14 0050N 0150W 714	ALL	ENTIRE SECTION	LAKE HAVASU FO	LA PAZ	BUREAU OF LAND MGMT
14 0050N 0150W 715	ALL	ENTIRE SECTION	LAKE HAVASU FO	LA PAZ	BUREAU OF LAND MGMT
14 0050N 0150W 716	ALL	ENTIRE SECTION	LAKE HAVASU FO	LA PAZ	BUREAU OF LAND MGMT
14 0050N 0150W 717	ALL	ENTIRE SECTION	LAKE HAVASU FO	LA PAZ	BUREAU OF LAND MGMT
14 0050N 0150W 718	ALL	ENTIRE SECTION	LAKE HAVASU FO	LA PAZ	BUREAU OF LAND MGMT
14 0050N 0150W 719	ALL	ENTIRE SECTION	LAKE HAVASU FO	LA PAZ	BUREAU OF LAND MGMT
14 0050N 0150W 720	ALL	ENTIRE SECTION	LAKE HAVASU FO	LA PAZ	BUREAU OF LAND MGMT
14 0050N 0150W 721	ALL	ENTIRE SECTION	LAKE HAVASU FO	LA PAZ	BUREAU OF LAND MGMT
14 0050N 0150W 722	ALL	ENTIRE SECTION	LAKE HAVASU FO	LA PAZ	BUREAU OF LAND MGMT
14 0050N 0150W 723	ALL	ENTIRE SECTION	LAKE HAVASU FO	LA PAZ	BUREAU OF LAND MGMT
14 0050N 0150W 724	ALL	ENTIRE SECTION	LAKE HAVASU FO	LA PAZ	BUREAU OF LAND MGMT
14 0050N 0150W 725	ALL	ENTIRE SECTION	LAKE HAVASU FO	LA PAZ	BUREAU OF LAND MGMT
14 0050N 0150W 726	ALL	ENTIRE SECTION	LAKE HAVASU FO	LA PAZ	BUREAU OF LAND MGMT
14 0050N 0150W 727	ALL	ENTIRE SECTION	LAKE HAVASU FO	LA PAZ	BUREAU OF LAND MGMT
14 0050N 0150W 728	ALL	ENTIRE SECTION	LAKE HAVASU FO	LA PAZ	BUREAU OF LAND MGMT
14 0050N 0150W 729	ALL	ENTIRE SECTION	LAKE HAVASU FO	LA PAZ	BUREAU OF LAND MGMT
14 0050N 0150W 730	ALL	ENTIRE SECTION	LAKE HAVASU FO	LA PAZ	BUREAU OF LAND MGMT
14 0050N 0150W 731	ALIQ	E2;	LAKE HAVASU FO	LA PAZ	BUREAU OF LAND MGMT
14 0050N 0150W 732	ALL	ENTIRE SECTION	LAKE HAVASU FO	LA PAZ	BUREAU OF LAND MGMT
14 0050N 0150W 733	ALL	ENTIRE SECTION	LAKE HAVASU FO	LA PAZ	BUREAU OF LAND MGMT
14 0050N 0150W 734	ALL	ENTIRE SECTION	LAKE HAVASU FO	LA PAZ	BUREAU OF LAND MGMT
14 0050N 0150W 735	ALL	ENTIRE SECTION	LAKE HAVASU FO	LA PAZ	BUREAU OF LAND MGMT
14 0050N 0150W 736	ALL	ENTIRE SECTION	LAKE HAVASU FO	LA PAZ	BUREAU OF LAND MGMT
14 0040N 0160W 701	ALIQ	S2NE,SE;	LAKE HAVASU FO	LA PAZ	BUREAU OF LAND MGMT
14 0040N 0160W 701	LOTS	1,2;	LAKE HAVASU FO	LA PAZ	BUREAU OF LAND MGMT
14 0040N 0160W 705	ALIQ	S2NE,NESE;	LAKE HAVASU FO	LA PAZ	BUREAU OF LAND MGMT
14 0040N 0160W 705	ALIQ	S2NW,SW,NWSE,S2SE;	LAKE HAVASU FO	LA PAZ	BUREAU OF LAND MGMT
14 0040N 0160W 705	LOTS	1-3;	LAKE HAVASU FO	LA PAZ	BUREAU OF LAND MGMT
14 0040N 0160W 705	LOTS	4;	LAKE HAVASU FO	LA PAZ	BUREAU OF LAND MGMT
14 0040N 0160W 706	ALL	ENTIRE SECTION	LAKE HAVASU FO	LA PAZ	BUREAU OF LAND MGMT
14 0040N 0160W 707	ALL	ENTIRE SECTION	LAKE HAVASU FO	LA PAZ	BUREAU OF LAND MGMT
14 0040N 0160W 708	ALL	ENTIRE SECTION	LAKE HAVASU FO	LA PAZ	BUREAU OF LAND MGMT
14 0040N 0160W 709	ALIQ	W2NW,SENW,SW,W2SE,SESE;	LAKE HAVASU FO	LA PAZ	BUREAU OF LAND MGMT
14 0040N 0160W 710	ALIQ	SESW,S2SE;	LAKE HAVASU FO	LA PAZ	BUREAU OF LAND MGMT
14 0040N 0160W 711	ALIQ	E2,SW;	LAKE HAVASU FO	LA PAZ	BUREAU OF LAND MGMT
14 0040N 0160W 712	ALL	ENTIRE SECTION	LAKE HAVASU FO	LA PAZ	BUREAU OF LAND MGMT
14 0040N 0160W 713	ALL	ENTIRE SECTION	LAKE HAVASU FO	LA PAZ	BUREAU OF LAND MGMT
14 0040N 0160W 714	ALL	ENTIRE SECTION	LAKE HAVASU FO	LA PAZ	BUREAU OF LAND MGMT
14 0040N 0160W 715	ALL	ENTIRE SECTION	LAKE HAVASU FO	LA PAZ	BUREAU OF LAND MGMT
14 0040N 0160W 716	ALL	ENTIRE SECTION	LAKE HAVASU FO	LA PAZ	BUREAU OF LAND MGMT
14 0040N 0160W 717	ALL	ENTIRE SECTION	LAKE HAVASU FO	LA PAZ	BUREAU OF LAND MGMT
14 0040N 0160W 718	ALL	ENTIRE SECTION	LAKE HAVASU FO	LA PAZ	BUREAU OF LAND MGMT



**BUREAU OF LAND MANAGEMENT  
CASE RECORDATION  
(LIVE) SERIAL REGISTER PAGE**

Run Date/Time: 03/11/14 09:07 AM

14 0050N 0160W 734	ALL	ENTIRE SECTION	LAKE HAVASU FO	LA PAZ	BUREAU OF LAND MGMT
14 0050N 0160W 735	ALL	ENTIRE SECTION	LAKE HAVASU FO	LA PAZ	BUREAU OF LAND MGMT
14 0050N 0160W 736	ALL	ENTIRE SECTION	LAKE HAVASU FO	LA PAZ	BUREAU OF LAND MGMT

Serial Number: AZA--- - 035131

Act Date	Code	Action	Action Remarks	Pending Office
06/29/2009	387	CASE ESTABLISHED		
06/30/2009	543	SEGREGATION (MINERAL)	LOC;	
06/30/2009	544	SEGREGATION (SURFACE)	ALL;	
06/30/2009	552	LAND SEGREGATED		
06/30/2009	610	PUBLISHED	74FR31308;	
06/30/2009	833	WDL PET/APLN APPROVED		
07/10/2009	600	RECORDS NOTED		
04/21/2011	372	SEGREGATION TERMINATED	IN PART;	
04/21/2011	610	PUBLISHED	76FR22414;	
06/29/2011	372	SEGREGATION TERMINATED		
06/30/2011	543	SEGREGATION (MINERAL)	LOC;	
06/30/2011	544	SEGREGATION (SURFACE)	ALL;	
06/30/2011	610	PUBLISHED	76FR38416;	
12/17/2012	610	PUBLISHED	77FR74690;	
06/27/2013	543	SEGREGATION (MINERAL)	LOC;	
06/27/2013	544	SEGREGATION (SURFACE)	ALL;	
06/27/2013	552	LAND SEGREGATED		
06/27/2013	705	ORDER ISSUED	PLO 7818;	
06/27/2013	830	WITHDRAWN		
07/05/2013	610	PUBLISHED	78FR40499;	
06/26/2033	763	EXPIRES		

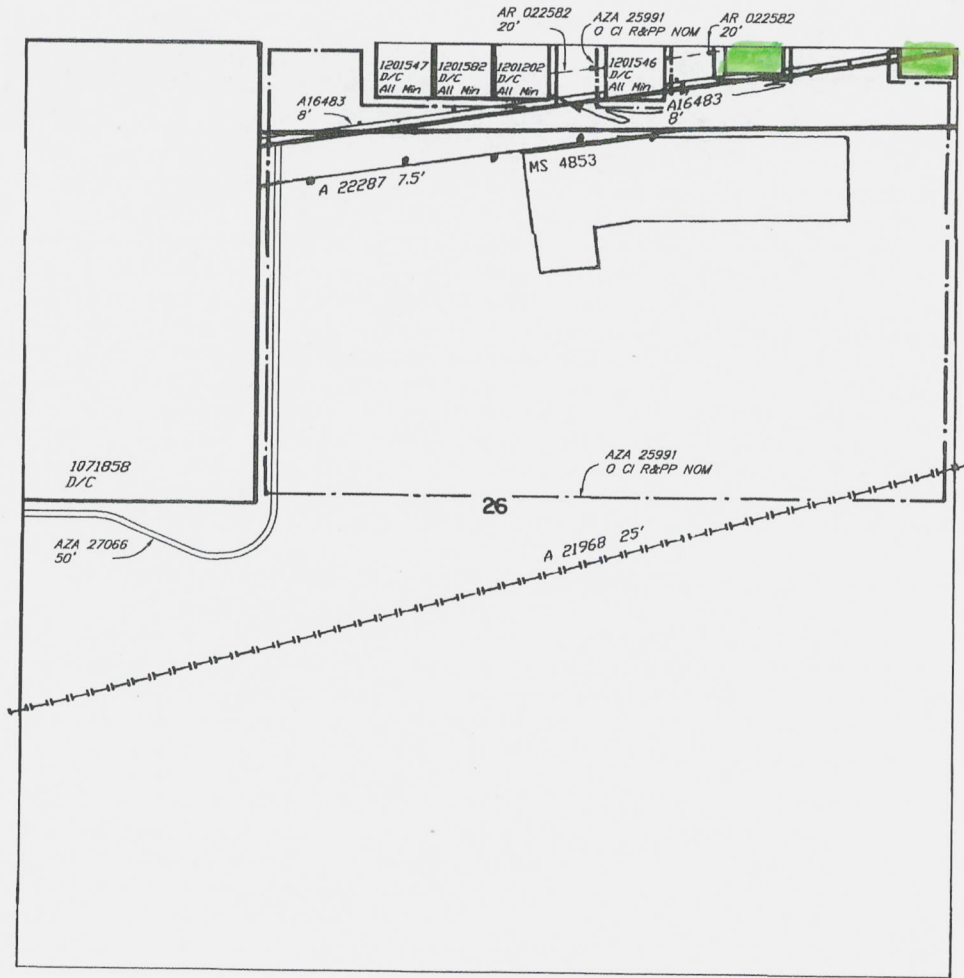
Serial Number: AZA--- - 035131

Line Nr	Remarks
0001	TO PROTECT AND PRESERVE SOLAR ENERGY STUDY AREAS FOR
0002	FUTURE SOLAR ENERGY DEVELOPMENT.





LA PAZ COUNTY



**BUREAU OF LAND MANAGEMENT  
CASE RECORDATION  
(LIVE) SERIAL REGISTER PAGE**

Run Date/Time: 03/04/14 02:37 PM

Page 1 of 3

01 06-14-1926;044STAT0741;43USC869

Total Acres

Serial Number

Case Type 240006: R&PP CLASS

3,023.050

AZA--- - 025991

Commodity 878: PUBLIC PURPOSES

Case Disposition: AUTHORIZED

Case File Juris:

Serial Number: AZA--- - 025991

Name & Address

Int Rel

%Interest

BLM YUMA FO	2555 E GILA RIDGE RD	YUMA AZ 853652240	ADMIN MGT ENTITY	100.00000000
-------------	----------------------	-------------------	------------------	--------------

Serial Number: AZA--- - 025991

Mer Twp	Rng	Sec	SType	Nr SUFF	Subdivision	District/Resource Area	County	Mgmt Agency	
14	0040N	0190W	015		ALIQU	E2,N2NW,SESW;	YUMA FO	LA PAZ	BUREAU OF LAND MGMT
14	0040N	0190W	015		MNR	1 N2S2NW,N2SWSWNW,SESENW;	YUMA FO	LA PAZ	BUREAU OF LAND MGMT
14	0040N	0190W	015		MNR	2 NENESW,S2N2SW,N2SWSW;	YUMA FO	LA PAZ	BUREAU OF LAND MGMT
14	0040N	0190W	017		ALIQU	ALL;	YUMA FO	LA PAZ	BUREAU OF LAND MGMT
14	0040N	0190W	020		ALIQU	N2,SW,N2SE,SWSE;	YUMA FO	LA PAZ	BUREAU OF LAND MGMT
14	0040N	0190W	020		MNR	1 N2SESE,SWSESE,S2SESESE;	YUMA FO	LA PAZ	BUREAU OF LAND MGMT
14	0040N	0190W	021		ALIQU	W2NE,N2NW;	YUMA FO	LA PAZ	BUREAU OF LAND MGMT
14	0040N	0190W	021		FF	1 POR S2S2NW;	YUMA FO	LA PAZ	BUREAU OF LAND MGMT
14	0040N	0190W	021		MNR	1 N2SWNW,NESENW;	YUMA FO	LA PAZ	BUREAU OF LAND MGMT
14	0040N	0190W	022		ALIQU	N2NE,SENE,SESE;	YUMA FO	LA PAZ	BUREAU OF LAND MGMT
14	0040N	0190W	022		LOTS	1;	YUMA FO	LA PAZ	BUREAU OF LAND MGMT
14	0040N	0190W	022		MNR	N2SWNE,SESWNE;	YUMA FO	LA PAZ	BUREAU OF LAND MGMT
14	0040N	0190W	023		ALIQU	N2,N2SE;	YUMA FO	LA PAZ	BUREAU OF LAND MGMT
14	0040N	0190W	023		MNR	1 SESWSW,N2S2SE,N2SWSWSE;	YUMA FO	LA PAZ	BUREAU OF LAND MGMT
14	0040N	0190W	023		MNR	4 SESWSW,SESESWSE,E2SWSWSE;	YUMA FO	LA PAZ	BUREAU OF LAND MGMT
14	0040N	0190W	023		MNR	5 W2SESESE;	YUMA FO	LA PAZ	BUREAU OF LAND MGMT
14	0040N	0190W	026		ALIQU	SENV,S2NE;	YUMA FO	LA PAZ	BUREAU OF LAND MGMT
14	0040N	0190W	026		MNR	1 S2NENENENE,W2NENENE;	YUMA FO	LA PAZ	BUREAU OF LAND MGMT
14	0040N	0190W	026		MNR	2 SENENENE,E2NWNENE;	YUMA FO	LA PAZ	BUREAU OF LAND MGMT
14	0040N	0190W	026		MNR	3 S2NWNWNENE,SWNWNENE;	YUMA FO	LA PAZ	BUREAU OF LAND MGMT
14	0040N	0190W	026		MNR	4 NENENWNE,S2NENWNE;	YUMA FO	LA PAZ	BUREAU OF LAND MGMT
14	0040N	0190W	026		MNR	5 NENWNWNE,S2NWNWNE;	YUMA FO	LA PAZ	BUREAU OF LAND MGMT
14	0040N	0190W	026		MNR	6 S2N2NE,S2NENENW,W2NENW;	YUMA FO	LA PAZ	BUREAU OF LAND MGMT
14	0040N	0190W	026		MNR	7 SENENW;	YUMA FO	LA PAZ	BUREAU OF LAND MGMT
14	0040N	0190W	028		MNR	1 E2NWSE,S2NWNWSE,SWNWSE;	YUMA FO	LA PAZ	BUREAU OF LAND MGMT
14	0040N	0190W	029		ALIQU	W2SWNENE;	YUMA FO	LA PAZ	BUREAU OF LAND MGMT

Serial Number: AZA 025991

Relinquished/Withdrawn Lands

14	0030N	0190W	728		MNR	1 N2NWNWNW;	YUMA FO	LA PAZ	BUREAU OF LAND MGMT
14	0040N	0190W	715		MNR	1 N2NWSW,NWNESW,SESWNW;	YUMA FO	LA PAZ	BUREAU OF LAND MGMT
14	0040N	0190W	715		MNR	2 SWSENW,S2SWSWNW;	YUMA FO	LA PAZ	PRIVATE LANDS
14	0040N	0190W	720		MNR	1 N2SESESE;	YUMA FO	LA PAZ	PRIVATE LANDS
14	0040N	0190W	722		ALIQU	NESE;	YUMA FO	LA PAZ	BUREAU OF LAND MGMT
14	0040N	0190W	722		LOTS	2;	YUMA FO	LA PAZ	PRIVATE LANDS
14	0040N	0190W	722		MNR	SWSWNE,W2SWSWSE;	YUMA FO	LA PAZ	BUREAU OF LAND MGMT
14	0040N	0190W	723		ALIQU	N2SW;	YUMA FO	LA PAZ	BUREAU OF LAND MGMT
14	0040N	0190W	723		MNR	N2SESW,SWSESW;	YUMA FO	LA PAZ	BUREAU OF LAND MGMT
14	0040N	0190W	723		MNR	S2NESWSW,NWSWSW;	YUMA FO	LA PAZ	BUREAU OF LAND MGMT
14	0040N	0190W	728		MNR	1 N2NWNWSE;	YUMA FO	LA PAZ	BUREAU OF LAND MGMT
14	0040N	0190W	729		ALIQU	NWNE,N2NW,S2SW;	YUMA FO	LA PAZ	BUREAU OF LAND MGMT

Serial Number: AZA--- - 025991

Act Date	Code	Action	Action Remarks	Pending Office
10/30/1990	387	CASE ESTABLISHED		
11/13/1991	861	NORA ISSUED		
11/21/1991	543	SEGREGATION (MINERAL)	LOC;	

**NO WARRANTY IS MADE BY BLM  
FOR USE OF THE DATA FOR  
PURPOSES NOT INTENDED BY BLM**

**BUREAU OF LAND MANAGEMENT  
CASE RECORDATION  
(LIVE) SERIAL REGISTER PAGE**

Run Date/Time: 03/04/14 02:37 PM

Page 2 of 3

11/21/1991	544	SEGREGATION (SURFACE)	ALL;
11/21/1991	610	PUBLISHED	56FR58703;
11/27/1991	610	PUBLISHED	PARKER PIONEER;
11/28/1991	610	PUBLISHED	QUARTZSITE GEM;
12/04/1991	610	PUBLISHED	PARKER PIONEER;
12/05/1991	610	PUBLISHED	QUARTZSITE GEM;
12/11/1991	610	PUBLISHED	PARKER PIONEER;
12/12/1991	610	PUBLISHED	QUARTZSITE GEM;
01/21/1992	550	DETERMINED SUITABLE	
01/21/1992	868	EFFECTIVE DATE	
04/07/1992	600	RECORDS NOTED	
09/19/1994	861	NORA ISSUED	
09/28/1994	543	SEGREGATION (MINERAL)	LOC;
09/28/1994	544	SEGREGATION (SURFACE)	ALL;
09/28/1994	610	PUBLISHED	59FR49417;
11/23/1994	600	RECORDS NOTED	
11/27/1994	550	DETERMINED SUITABLE	
11/27/1994	868	EFFECTIVE DATE	
01/19/1996	861	NORA ISSUED	
01/25/1996	543	SEGREGATION (MINERAL)	LOC;
01/25/1996	544	SEGREGATION (SURFACE)	ALL;
01/25/1996	610	PUBLISHED	61FR2259;
02/01/1996	610	PUBLISHED	QUARTZSITE GEM;
02/08/1996	610	PUBLISHED	QUARTZSITE GEM;
02/15/1996	610	PUBLISHED	QUARTZSITE GEM;
03/25/1996	868	EFFECTIVE DATE	
04/01/1996	861	NORA ISSUED	
04/11/1996	174	CL TERMINATED IN PART	25;
04/11/1996	610	PUBLISHED	61FR16109;
09/04/1997	861	NORA ISSUED	
09/11/1997	861	NORA ISSUED	
09/18/1997	543	SEGREGATION (MINERAL)	LOC;
09/18/1997	544	SEGREGATION (SURFACE)	ALL;
09/18/1997	610	PUBLISHED	62FR49024;
09/23/1997	174	CL TERMINATED IN PART	315;
09/23/1997	610	PUBLISHED	62FR49701;
10/01/1997	610	PUBLISHED	62FR51509;
11/17/1997	550	DETERMINED SUITABLE	
05/12/1999	861	NORA ISSUED	
05/18/1999	543	SEGREGATION (MINERAL)	LOC;
05/18/1999	544	SEGREGATION (SURFACE)	ALL;
05/18/1999	610	PUBLISHED	64FR27006;
06/22/1999	861	NORA ISSUED	
07/02/1999	610	PUBLISHED	64FR36034;
06/26/2000	600	RECORDS NOTED	NORA
01/28/2004	600	RECORDS NOTED	

Line Nr      Remarks

Serial Number: AZA--- - 025991

0001      BUREAU MOTION FOR QUARTZSITE EXPANSION.  
0002      T3N,R19W NOT ADDED UNTIL 1994 PUBLICATION.

**NO WARRANTY IS MADE BY BLM  
FOR USE OF THE DATA FOR  
PURPOSES NOT INTENDED BY BLM**

**BUREAU OF LAND MANAGEMENT  
CASE RECORDATION  
(LIVE) SERIAL REGISTER PAGE**

Run Date/Time: 03/04/14 02:38 PM

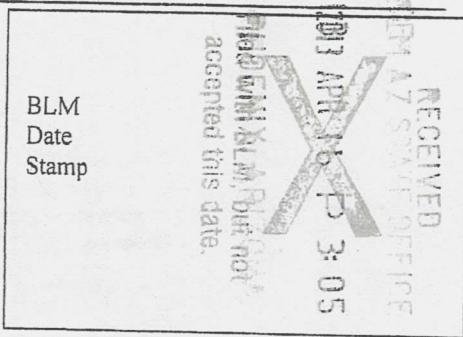
Page 3 of 3

0003 AZA 28596-QUARTZSITE MEDICAL BOARD. T4N,R19W, SEC.  
0004 15, N2NWSW, NWNESW. CLOSED.  
0005 AZA 28580-LA PAZ COUNTY HOSPITAL DISTRICT. T4N,R19W  
0006 SEC. 15, SESWNW, SWSSENW. CLOSED  
0007 AZA 24553-QUARTZSITE FIRST BAPTIST CHURCH. T4N,R19W  
0008 SEC. 15, N2NWNWSW. CLOSED  
0009 PATENT 02-95-0012, 02/01/1995, T4N,R19W, SEC. 2, LOT  
0010 2, CL ON 3 AC TERM THAT DATE.  
0011 AZA 29057-QUARTZSITE FIRE DEPARTMENT, FIRE STATION  
0012 #3, T4N, R19W, SEC. 28, N2NWNWSE.  
0013 AZA 29058-QUARTZSITE FIRE DEPARTMENT, FIRE STATION  
0014 #2, T3N, R19W, SEC. 28, N2NWNWNW.  
0015 4/11/96-T4N, R19W, SEC. 15, SESWNW, SWSSENW AND SEC. 20  
0016 N2SESESE.  
0017 PATENT 02-96-0018, 6/20/1996, T4N, R19W, SEC. 15,  
0018 SESWNW, SWSSENW. (AZA 29168)  
0019 PATENT 02-96-0020, 7/29/1996, T4N, R19W, SEC. 20,  
0020 N2SESESE. (AZA 29158)  
0021 X-REF AZA-23973, AZA-24512  
0022 AZA 30933, LA PAZ COUNTY JUSTICE COURT FACILITY,  
0023 T4N, R19W, SEC. 22, SWSWNE, 10 ACRES, NORA SIGNED  
0024 ON JUNE 22, 1999.

RECEIVED  
BLM AZ SERVICE OFFICE  
PHOENIX, ARIZONA  
2013 APR 23 P 3:05  
RECEIVED  
BLM AZ SERVICE OFFICE  
PHOENIX, ARIZONA  
2013 APR 16 P 3:05  
BLM  
Date  
Stamp  
accepted this date.

LOCATION NOTICE FOR LODE MINING CLAIM

NOTICE IS HEREBY GIVEN that the Lynn's Blue  
angel lode mining claim has been located  
by Richard Oldham whose current mailing  
address is PO Box 619  
Quantzite AZ 85346



The general course of this claim is N-S and it is situated in LA PAZ  
County, Arizona. This claim is 1500 feet in length and 600 feet in width. This claim runs  
from the location monument on which this location notice is posted approximately 1480 feet in a  
N direction to the N end line and 600 feet in a W direction to the  
W end line. This claim is marked by six monuments, one at each corner and one at the center of each  
end line of the claim.

The location monument on which this notice is posted is situated within Section 3, Township 4  
N, Range 16 W, Gila Salt River Base and Meridian, Arizona and this claim encompasses portions  
of the following quarter section (s), section (s), Township (s) and Range (s) NE 1/4 Section  
3 T4N R 16 W

Gila Salt River Base and Meridian, Arizona.  
The locality of this claim with reference to some natural object or permanent monument and additional information  
(if any) concerning its locality are as follows: 400' W. OF X carved  
on Rock Face

AIIC423030

DATED AND POSTED on the ground this 5th day of April, 2013  
LOCATOR (s) Richard Oldham

Form MCF100  
Revised July 2005

MINING CLAIM MAP

Lode ( ) Placer ( )



AMC 423030

RECEIVED  
BLM AZ STATE OFFICE  
2013 APR 16 P 3:06  
PHOENIX, ARIZONA

RECEIVED  
BLM AZ STATE OFFICE  
2013 APR 23 P 3:06  
PHOENIX, ARIZONA

Scale : 1" = 2000 feet



1. The above map depicts the Blue Angel mining claim, which is located in Section (s) 3, Township 4 N, Range 16 W, Gila and Salt River Base and Meridian, LA PAZ County, Arizona.
2. The type of corner and location monuments used are as follows: 2' x 2' x 5' wood
3. The bearings and distances in degrees and feet between claim corners are as depicted on the map.

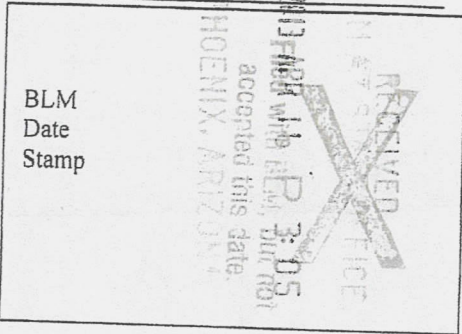
Form MCF100a  
Revised July 2005

This form is available from the Arizona Department of Mines & Mineral Resources and may be reproduced.

Map indicates this is a mill site claim

LOCATION NOTICE FOR LODE MINING CLAIM

NOTICE IS HEREBY GIVEN that the Jack pot # 6 lode mining claim has been located by Richard Oldham whose current mailing address is PO Box 619 Quartzsite, AZ 85346



The general course of this claim is E-W and it is situated in LA PAZ County, Arizona. This claim is 1000 feet in length and 500 feet in width. This claim runs from the location monument on which this location notice is posted approximately 78 feet in a W direction to the W end line and 1072 feet in a E direction to the E end line. This claim is marked by six monuments, one at each corner and one at the center of each end line of the claim.

The location monument on which this notice is posted is situated within Section 26, Township 4 N, Range 19 W, Gila Salt River Base and Meridian, Arizona and this claim encompasses portions of the following quarter section (s), section (s), Township (s) and Range (s) NE 1/4 Sect 26 T. 26 N. Range 19 W Gila Salt River Base and Meridian, Arizona.

The locality of this claim with reference to some natural object or permanent monument and additional information (if any) concerning its locality are as follows: 1078' W of lead pin # cms 1A-4 (485) Encompasses approx 5 Acres

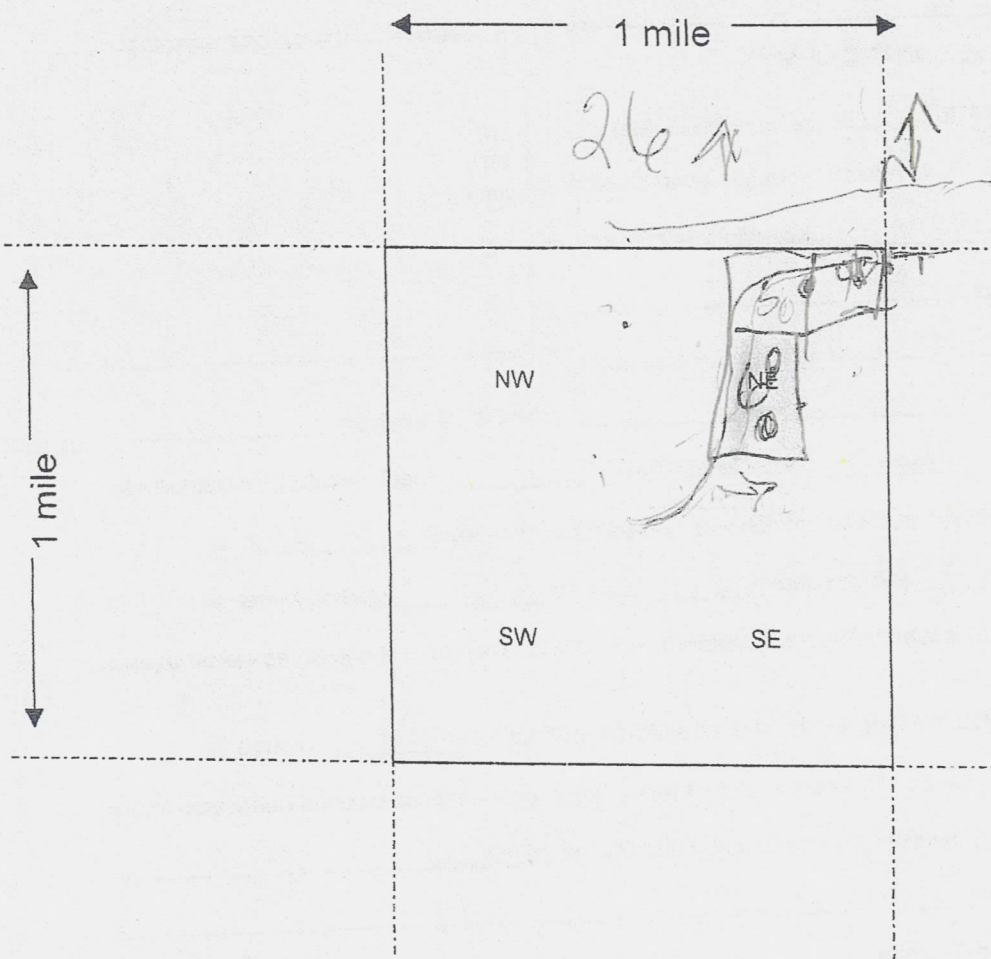
DATED AND POSTED on the ground this 5th day of April, 2013. LOCATOR (s) Richard Oldham

AN0423031

Form MCF100 Revised July 2005

MINING CLAIM MAP

Lode ( ) Placer ( )



RECEIVED  
 CLM AZ STATE OFFICE  
 2013 APR 23 P 3:13  
 PHOENIX, ARIZONA

RECEIVED  
 CLM AZ STATE OFFICE  
 2011 APR 16 P 3:06  
 PHOENIX, ARIZONA

AMC423031

Scale : 1" = 2000 feet



- The above map depicts the Jackpot mill site #6 mining claim, which is located in Section (s) 26, Township 40 N, Range 19 W, Gila and Salt River Base and Meridian, LA PAZ County, Arizona.
- The type of corner and location monuments used are as follows: 2"x2"x5'
- The bearings and distances in degrees and feet between claim corners are as depicted on the map.

Form MCF100a  
 Revised July 2005



RECEIVED  
BLM #7 OFFICE  
2013 APR 23 P 3:13  
PHOENIX, ARIZONA  
RECEIVED  
BLM #7 OFFICE  
2013 APR 18 P 3:05  
Filed with BLM, but not  
accepted this date 7/1/13  
11.48A

LOCATION NOTICE FOR <sup>mill site</sup> ~~LODE~~ MINING CLAIM

NOTICE IS HEREBY GIVEN that the Backpat  
# 4 lode mining claim has been located  
by Richard Edham whose current mailing  
address is PO Box 1619  
Quartz site, Az, 85346

BLM  
Date  
Stamp

The general course of this claim is N - S and it is situated in LA PAZ  
County, Arizona. This claim is 500 feet in length and 1000 feet in width. This claim runs  
from the location monument on which this location notice is posted approximately 78 feet in a  
E direction to the E end line and 1072 feet in a W direction to the  
W end line. This claim is marked by six monuments, one at each corner and one at the center of each  
end line of the claim.

The location monument on which this notice is posted is situated within Section 26, Township 4  
N, Range 19 W, Gila Salt River Base and Meridian, Arizona and this claim encompasses portions  
of the following quarter section (s), section (s), Township (s) and Range (s) NE 1/4 sect 26  
T4N Range 19 West  
Gila Salt River Base and Meridian, Arizona.

The locality of this claim with reference to some natural object or permanent monument and additional information  
(if any) concerning its locality are as follows: 78' E of Lead pin  
# CMS 1A-4 (4853) and 500' south this  
Post is approx. 250' south of Lead pin

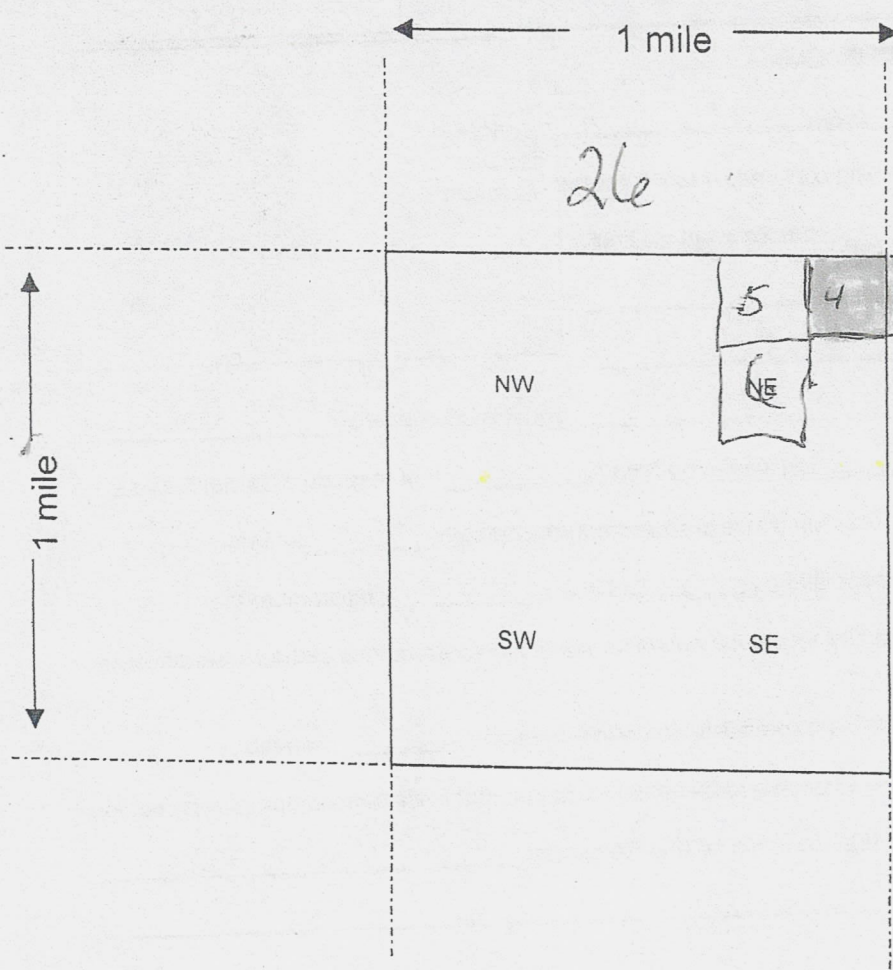
DATED AND POSTED on the ground this 5th day of April, 2013.  
LOCATOR (s) Richard Edham

ANCI123031

Form MCF100  
Revised July 2005

**MINING CLAIM MAP**

Lode ( ) Placer ( )



RECEIVED  
BLM AZ STATE OFFICE  
2013 APR 16 P 3:06  
PHOENIX, ARIZONA

RECEIVED  
BLM AZ STATE OFFICE  
2013 APR 23  
PHOENIX, ARIZONA

Scale: 1" = 2000 feet



- The above map depicts the Jack Pot mill site mining claim, which is located in Section (s) 26, Township 4<sup>th</sup> N, Range 19 W, Gila and Salt River Base and Meridian, LA PAZ County, Arizona.
- The type of corner and location monuments used are as follows: 2 1/2' x 5' wooden post
- The bearings and distances in degrees and feet between claim corners are as depicted on the map.

AMCH23037

Form MCF100a  
Revised July 2005

mill site  
LOCATION NOTICE FOR ~~LODE~~ MINING CLAIM

NOTICE IS HEREBY GIVEN that the jack pot  
# 5 mill site lode mining claim has been located  
by Richard Oldham whose current mailing  
address is PO Box 619  
Quartzsite AZ 85346

RECEIVED  
BLM  
Date  
Stamp  
2013 APR 16 P 3:05  
Filed with BLM, but not  
accepted this date.

The general course of this claim is E-W and it is situated in LA PAZ

County, Arizona. This claim is 500 feet in length and 1000 feet in width. This claim runs 11:48 A  
from the location monument on which this location notice is posted approximately 1072 feet in a  
E direction to the E end line and 78 feet in a W direction to the  
W end line. This claim is marked by six monuments, one at each corner and one at the center of each  
end line of the claim.

The location monument on which this notice is posted is situated within Section 26, Township 4  
N, Range 19 W, Gila Salt River Base and Meridian, Arizona and this claim encompasses portions  
of the following quarter section (s), section (s), Township (s) and Range (s) NE 1/4 sect 26  
T4N R 19 W

Gila Salt River Base and Meridian, Arizona.

The locality of this claim with reference to some natural object or permanent monument and additional information  
(if any) concerning its locality are as follows: 1000' SSW AND 1078' W  
of Lead pin # cms 1A-4 (4853)

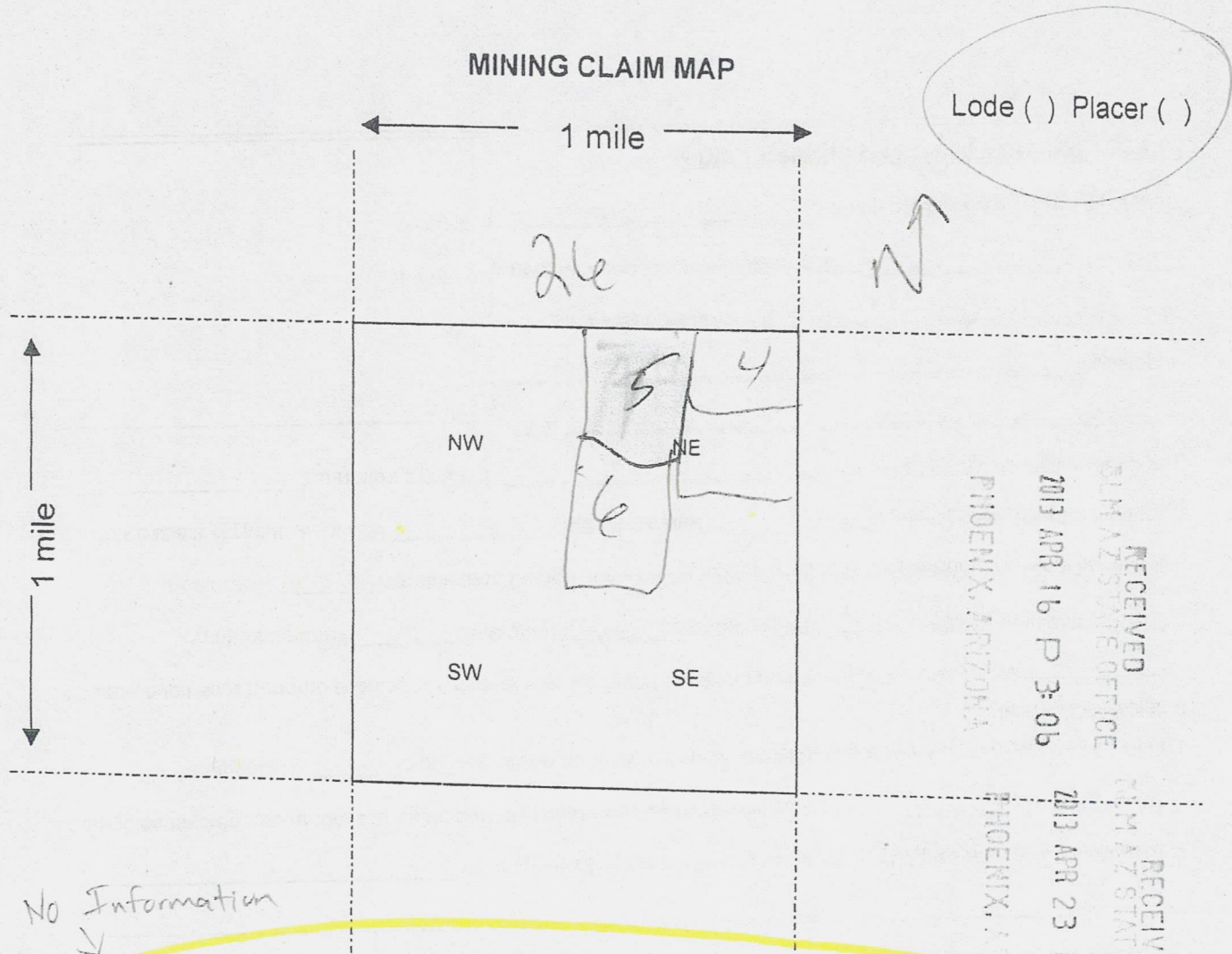
DATED AND POSTED on the ground this 4<sup>th</sup> day of April, 2013

LOCATOR (s) Richard Oldham

Form MCF100  
Revised July 2005

AMC423038

MINING CLAIM MAP



No Information

Scale : 1" = 2000 feet




- The above map depicts the \_\_\_\_\_ mining claim, which is located in Section (s) \_\_\_\_\_, Township \_\_\_\_\_, Range \_\_\_\_\_, Gila and Salt River Base and Meridian, \_\_\_\_\_ County, Arizona.
- The type of corner and location monuments used are as follows: \_\_\_\_\_
- The bearings and distances in degrees and feet between claim corners are as depicted on the map.

Form MCF100a  
Revised July 2005

This form is available from the Arizona Department of Mines & Mineral Resources and may be reproduced.

AIHC423038

UNITED STATES POSTAL SERVICE



First-Class Mail  
Postage & Fees Paid  
USPS  
Permit No. G-10

• Sender: Please print your name, address, and ZIP+4 in this box •

**U.S. DEPARTMENT OF THE INTERIOR  
BUREAU OF LAND MANAGEMENT  
ARIZONA STATE OFFICE  
ONE NORTH CENTRAL AVENUE, SUITE 800  
PHOENIX, AZ 85004-4427**

**SENDER: COMPLETE THIS SECTION**

**COMPLETE THIS SECTION ON DELIVERY**

- Complete items 1, 2, and 3. Also complete item 4 if Restricted Delivery is desired.
- Print your name and address on the reverse so that we can return the card to you.
- Attach this card to the back of the mailpiece, or on the front if space permits.

1. Article Addressed to:

RICHARD OLDHAM  
PO BOX 619  
QUARTZSITE AZ 85346-0619

9310/PB/AMC423030

A. Signature

X *Mausha Hales*

- Agent
- Addressee


B. Received by (Printed Name)

RECEIVED OFFICE

C. Date of Delivery

3-14-14

D. Is delivery address different from item 1?  Yes  
If YES, enter delivery address below:  No



3. Service Type

- Certified Mail  Express Mail
- Registered  Return Receipt for Merchandise
- Insured Mail  C.O.D.

4. Restricted Delivery? (Extra Fee)  Yes

2. Article Number

(Transfer from service label)

7009 1410 0001 7124 1394

3/5/14  
PBrown

ATMower  
3/6/14

RAH  
3/7/14

MAR 07 2014

In Reply Refer To:  
3800 (9310) PB  
AMC423030

CERTIFIED MAIL - RETURN RECEIPT REQUESTED No. 7009 1410 0001 7124 1394

DECISION

RICHARD OLDHAM	:	This Decision Affects Those Claims
P.O. BOX 619	:	Shown in the Block Below.
QUARTZSITE, AZ. 85346-0619	:	

---

AMC423030, AMC423031, AMC423037, AMC423038  
LYNN'S BLUE ANGEL, JACK POT #6, JACK POT #4, JACK POT #5

---

Decision Partially Vacated  
Amendments Required

The decision of January 14, 2014, declaring AMC423030 (LYNN'S BLUE ANGEL), AMC423031 (JACK POT #6), AMC423037 (JACK POT #4), and AMC423038 (JACK POT #5) Null and Void Ab Initio, is hereby partially vacated with regards to AMC423037 and AMC423038. These two mill sites will remain in active status in BLM records.

AMC423030 (LYNN'S BLUE ANGEL) and AMC423031 (JACK POT #6) were declared Null and Void Ab Initio in a Decision letter dated January 14, 2014, and this will remain in effect for these two claims.

AMC423030 is a lode mining claim located in T. 4 N., R. 16 W., sec. 3, NW¼, Gila and Salt River Meridian. On April 5, 2013, when the claim was located, the land was segregated from mineral entry under AZA35131. The segregation was effective from June 30, 2011 through June 29, 2013. This area is now withdrawn from mineral entry under PLO 7818, effective June 27, 2013, for a period of 20 years. The withdrawal expires June 26, 2033.

AMC423031 (JACK POT #6), is a mill site located in T. 4 N., R. 19 W., sec. 26, NE¼, Gila and Salt River Meridian. This land is segregated from mineral entry under AZA25991, effective November 21, 1991.

Regarding the two mill sites AMC423037 and AMC423038, using the location notices and maps provided we are unable to determine exactly what land is included in these claims. These two mill sites must be amended to reduce the acres to a maximum of 5 acres each and maps with more detail and accuracy must be provided. The location notices for these claims gives dimensions of 500 feet by 1000 feet, which equals 11.48 acres. In accordance with 43 CFR 3832.32, a mill site can only be a maximum of 5 acres in size. The maps provided with the location notices are very vague and include no dimensions. According to BLM records, there are only two small parcels, 1.25 acres each that are open to entry under the mining laws within the NE¼, sec. 26, T. 4 N., R. 19 W., Gila and Salt River Meridian. These two areas are highlighted in green on the enclosed map. The mill sites cannot include land that is not open to entry.

There is a \$10 BLM processing fee for each amendment. We must receive the amendments within 30 days of your receipt of this decision. If the amendments are not received within the 30 day timeframe the mill sites will be declared null and void.

This decision does not relieve you of the liability for reclamation of all areas disturbed by your activities on lands covered by the subject mining claim(s) and/or site(s). After you complete the reclamation, you must notify the authorized officer of the appropriate surface managing agency so that the authorized officer may conduct a final site inspection and determine whether you may be released from liability. If you fail to reclaim the land to the satisfaction of the authorized officer, the surface management agency may cite you for noncompliance under its surface management regulations.

For land administered by the Bureau of Land Management (BLM), if you fail to reclaim the land to the satisfaction of the authorized officer as required in 43 CFR Subpart 3809, BLM will issue an order of noncompliance under 43 CFR 3809.601(a). If you fail to comply with the noncompliance order, BLM may take further action under 43 CFR 3809.604. Failure to conduct reclamation is a prohibited act that may subject you to criminal penalties. See 43 CFR 3809.605(h) and 43 CFR 3809.700.

### **Appeal Procedures**

This decision may be appealed to the Interior Board of Land Appeals, Office of the Secretary, in accordance with the regulations contained in 43 CFR, Part 4, and the enclosed Form 1842-1. If an appeal is taken, your notice of appeal must be filed in this office (at the above address) within 30 days from receipt of this decision. The appellant has the burden of showing that the decision appealed from is in error.

If you wish to file a petition pursuant to regulation 43 CFR 4.21 (58 FR 4939, January 19, 1993) for a stay of the effectiveness of this decision during the time that your appeal is being reviewed by the Board, the petition for a stay must accompany your notice of appeal. A petition for a stay is required to show sufficient justification based on the standards listed below. Copies of the

notice of appeal and petition for a stay **must** also be submitted to each party named in this decision and to the Interior Board of Land Appeals and to the appropriate Office of the Solicitor (see 43 CFR 4.413) at the same time the original documents are filed with this office. If you request a stay, you have the burden of proof to demonstrate that a stay should be granted.

**Standards for Obtaining a Stay**

Except as otherwise provided by law or other pertinent regulation, a petition for a stay of a decision pending appeal shall show sufficient justification based on the following standards:

- (1) The relative harm to the parties if the stay is granted or denied,
- (2) The likelihood of the appellant's success on the merits,
- (3) The likelihood of immediate and irreparable harm if the stay is not granted, and
- (4) Whether the public interest favors granting the stay.

Please include your AMC serial number(s) on all correspondence. If additional information is required, please call Pauline Brown at 602-417-9360.

/s/ Rebecca Heick  
Rebecca Heick  
Group Administrator  
Lands and Minerals

Enclosures:  
Master Title Plats  
Serial Register Pages

AZ9310:PBrown:x9360:nch:3/5/14:Oldham Partial Vacate 3-5-14\_CF



Date: 3/5/2014

ROUTING AND TRANSMITTAL SLIP

TO: (Name, office symbol, room number, building, Agency/Post)	Initials	Date
1. AUTHOR/P BROWN 9310	PB	3/5/14
2. SUPERVISOR/A THROWER 9310	AT	3/5/14
3. GROUP ADMIN 9310	RH	3/7/14
4. STAFF ASSISTANT 9310	NH	MAR 07 2014
5.		
6.		
7.		
8.		
9.		

Action	File	Note and Return
Approval	For Clearance	Per Conversation
As Requested	For Correction	Prepare Reply
Circulate	For Your Information	See Me
Comment	Investigate	X Signature
Coordination	Justify	

REMARKS:

**Oldham Partial Vacate 3-5-14**

DO NOT use this form as a RECORD of approvals, concurrences, disposal, clearances, and similar actions

From: (Name, org. symbol, Agency/Post)	Phone No.
Nicole Henry, Staff Assistant	X511

**OPTIONAL FORM 41 (Rev. 7/76)  
Prescribed by GSA  
FPMR (41 CFR) 101-11.206**



# United States Department of the Interior

OFFICE OF HEARINGS AND APPEALS  
Interior Board of Land Appeals  
801 N. Quincy Street, Suite 300  
Arlington, Virginia 22203



703-235-3750

703-235-8349 (fax)

February 4, 2014

IBLA 2014-90

)

AMC-423030, *et al.*

)

RICHARD OLDHAM

)

Mining Claims

)

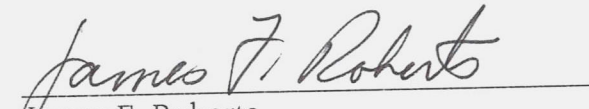
)

Set Aside and Remanded


### ORDER

On February 3, 2014, the Bureau of Land Management (BLM), requested that the Board remand its decision in the above captioned appeal. The request is granted.

Accordingly, pursuant to the authority delegated to the Board of Land Appeals by the Secretary of the Interior, 43 C.F.R. § 4.1, the decision is set aside and the case is remanded to BLM.

  
James F. Roberts  
Acting Chief Administrative Judge

I concur:

  
Charles S. Yordy, III  
Acting Administrative Judge

RECEIVED  
BLM AZ STATE OFFICE  
2014 FEB 10 PM 3:15  
PHOENIX, ARIZONA

APPEARANCES:


Richard Oldham  
P.O. Box 619  
Quartzsite, AZ 85346-0619

Julie A. Decker  
Pauline Brown  
Arizona State Office  
Bureau of Land Management  
U.S. Department of the Interior  
One North Central Avenue, Suite 800  
Phoenix, AZ 85004-4427

RECEIVED  
BLM AZ STATE OFFICE  
2014 FEB 10 PM 3:15  
PHOENIX, ARIZONA

US Department of the Interior  
Office of Hearings and Appeals  
Board of Land Appeals  
801 N Quincy Street, Suite 300  
Arlington, VA 22203

CERTIFIED MAIL™



7009 0820 0002 0410 1363



U.S. POSTAGE PITNEY BOWES



ZIP 22203 \$ 007.40<sup>0</sup>  
02 1W  
0001380035 FEB 04 2014

Attn: Pauline Brown  
Arizona State Office - BLM  
One North Central Avenue, # 800  
Phoenix AZ 85004-4427

PHOENIX, ARIZONA

2014 FEB 10 PM 3:10

RECEIVED  
BLM AZ STATE OFFICE

Richard Oldham  
P.O. Box 619  
Quartzsite, Arizona 85346-0619  
928-927-5555

RECEIVED

*Rm* FEB - 3 2014 *Ro*

Board of Land Appeals

January 21, 2014

2014-90

BUREAU OF Land Management  
Arizona State Office  
One North Central Avenue, Suite 800  
Phoenix, AZ 85004-4427


RE: AMC423030, AMC423031, AMC423037, AMC423038  
Lynn's Blue Angel, Jack Pot #6, Jack Pot#4, Jack Pot #5

Notice of Appeal

To Whom It May Concern:

Let this letter serve as my formal notification that I am going to appeal this decision.

Sincerely,



Richard Oldham

Cc: Department of the Interior  
Office of the Field Solicitor  
Sandra Day O'Connor  
U.S. Courthouse, Suite 404  
401 West Washington Street, Space 44  
Phoenix, Arizona 85003-2151

RECEIVED  
BLM AZ STATE OFFICE  
2014 FEB 10 PM 3:15  
PHOENIX, ARIZONA

RECEIVED  
BLM AZ STATE OFFICE  
2014 JAN 22 PM 2:51  
PHOENIX, ARIZONA

Richard Oldham  
P.O. Box 619  
Quartzsite, AZ  
85346-0619

CERTIFIED MAIL™



7011 3500 0002 2494 2941



1022



85004

U.S. POSTAGE  
PAID  
QUARTZSITE, AZ  
85346  
JAN 21, 14  
AMOUNT

\$6.11  
00033298-04

RECEIVED  
BLM AZ S...

2014 JAN 22 PM 2:50


PHOENIX, ARIZONA

RETURN RECEIPT  
REQUESTED

Bureau of Land Management  
Arizona State Office  
One North Central Ave., Suite 800  
Phoenix, Arizona 85004-4427

Richard Oldham  
P.O. Box 619  
Quartzsite, AZ  
85346-0619


CERTIFIED MAIL™



7011 3500 0002 2494 2941



1022



85004

U.S. POSTAGE  
PAID  
QUARTZSITE, AZ  
85346  
JAN 21, '14  
AMOUNT

\$6.11  
00033298-04

RECEIVED  
BLM AZ S

2014 JAN 22 PM 2:50

PHOENIX, ARIZONA

RETURN RECEIPT  
REQUESTED

PHOENIX, ARIZONA

2014 FEB 10 PM 3:15

RECEIVED  
BLM AZ STATE OFFICE

Bureau of Land Management  
Arizona State Office  
One North Central Ave., Suite 800  
Phoenix, Arizona 85004-4427



# United States Department of the Interior

BUREAU OF LAND MANAGEMENT  
Arizona State Office  
One North Central Avenue, Suite 800  
Phoenix, Arizona 85004-4427  
[www.blm.gov/az/](http://www.blm.gov/az/)



RECEIVED

FEB - 3 2014


Board of Land Appeals

January 30, 2014

In Reply Refer To:  
3833 (AZ-9310) PB  
AMC423030

## Memorandum

To: Board of Land Appeals, Office of the Secretary  
801 North Quincy Street, Suite 300, Arlington, Virginia 22203

From: Julie A. Decker   
Deputy State Director, Resources Division

Subject: Request for Remand of Appeal from Richard Oldham  
Decision of January 14, 2014

On January 14, 2014, a decision letter was sent to Richard Oldham, declaring the following mining claims {AMC423030 – 423031 and AMC423037 – 423038}, Null and Void Ab Initio.

In reviewing the decision letter sent to Richard Oldham, it appears that some pertinent information regarding the reason the claims were declared null and void ab initio was not included.

BLM respectfully requests that IBLA remand the case back to BLM for reconsideration and further action.

If any additional information is required, please contact Pauline Brown at 602-417-9360.

cc: Richard Oldham  
PO Box 619  
Quartzsite, Arizona 85346-0619

RECEIVED  
BLM AZ STATE OFFICE  
2014 FEB 10 PM 3:15  
PHOENIX, ARIZONA



P. Brown  
1-9-2014

A. Tomowen  
1/9/14  
RH  
1/13/14

January 14, 2014

In Reply Refer To:  
3800 (9310) PB  
AMC423030

CERTIFIED MAIL - RETURN RECEIPT REQUESTED No. 7013 0600 0001 7593 8457

DECISION

RICHARD OLDHAM  
P.O. BOX 619  
QUARTZSITE, AZ. 85346-0619

:  
:

This Decision Affects Those Claims  
Shown in the Block Below.

---

AMC423030, AMC423031, AMC423037, AMC423038  
LYNN'S BLUE ANGEL, JACK POT #6, JACK POT #4, JACK POT #5

---

Mining Claim(s) Declared Null and Void Ab Initio

Pursuant to Title 43 Code of Federal Regulations (CFR) 3832.1, this office received your notice(s) of location for recording mining claims. In accordance with 43 CFR 3833.91, the claim(s) listed above is/are hereby declared null and void ab initio for the reason indicated below. A copy of the Master Title Plat is enclosed for your convenience, if applicable.

The three millsite claims are located on land that is not open to location. The land was segregated from mineral entry under AZA35155.

This decision does not relieve you of the liability for reclamation of all areas disturbed by your activities on land encompassed by your mining claim(s) and/or site(s). After you complete the reclamation, you must notify the authorized officer of the appropriate surface managing agency so that the authorized officer may conduct a final site inspection and determine whether you may be released from liability. If you fail to reclaim the land to the satisfaction of the authorized officer, the surface management agency may cite you for noncompliance under its surface management regulations.

For land administered by the Bureau of Land Management (BLM), if you fail to reclaim the land to the satisfaction of the authorized officer as required in 43 CFR Subpart 3809, the BLM will issue an order of noncompliance under 43 CFR 3809.601(a). If you fail to comply with the noncompliance order, the BLM may take further action under 43 CFR 3809.604. Failure to conduct reclamation is a prohibited act that may subject you to criminal penalties. See 43 CFR 3809.605(h) and 43 CFR 3809.700. If your occupancy has been terminated and you fail

RECEIVED  
BLM AZ STATE OFFICE  
2014 FEB 10 PM 3:10  
PHOENIX, ARIZONA

to remove structures, material, and equipment, and any personal property in accordance with the regulations in 43 CFR 3715.5-1, the BLM may dispose of the property. In accordance with 43 CFR 3715.5-2, you will remain liable for the costs the BLM incurs in removing and disposing of the property.

### Appeal Procedures

This decision may be appealed to the Interior Board of Land Appeals, Office of the Secretary, in accordance with the regulations contained in 43 CFR, Part 4 and the enclosed Form 1842-1. If an appeal is taken, your notice of appeal must be filed in this office (at the above address) within 30 days from receipt of this decision. The appellant has the burden of showing that the decision appealed from is in error.

If you wish to file a petition pursuant to regulation 43 CFR 4.21 (58 FR 4939, January 19, 1993), for a stay of the effectiveness of this decision during the time that your appeal is being reviewed by the Board, the petition for a stay must accompany your notice of appeal. A petition for a stay is required to show sufficient justification based on the standards listed below. Copies of the notice of appeal and petition for a stay must also be submitted to each party named in this decision and to the Interior Board of Land Appeals and to the appropriate Office of the Solicitor (see 43 CFR 4.413) at the same time the original documents are filed with this office. If you request a stay, you have the burden of proof to demonstrate that a stay should be granted.

### Standards for Obtaining a Stay

Except as otherwise provided by law or other pertinent regulation, a petition for a stay of a decision pending appeal shall show sufficient justification based on the following standards:

- (1) The relative harm to the parties if the stay is granted or denied,
- (2) The likelihood of the appellant's success on the merits,
- (3) The likelihood of immediate and irreparable harm if the stay is not granted, and
- (4) Whether the public interest favors granting the stay.

If additional information is required, please contact Pauline Brown, at 602-417-9360. Please include your AMC serial number(s) on all correspondence.

/s/ Rebecca Heick  
Rebecca Heick  
Group Administrator  
Lands and Minerals

Enclosures

RECEIVED  
BLM AZ STATE OFFICE  
2014 FEB 10 PM 3:16  
PHOENIX, ARIZONA



# United States Department of the Interior

BUREAU OF LAND MANAGEMENT  
Arizona State Office  
One North Central Avenue, Suite 800  
Phoenix, Arizona 85004-4427  
www.blm.gov/az/



 COPY

January 14, 2014

In Reply Refer To:  
3800 (9310) PB  
AMC423030

CERTIFIED MAIL - RETURN RECEIPT REQUESTED No. 7013 0600 0001 7593 8457

## DECISION

RICHARD OLDHAM

P.O. BOX 619

QUARTZSITE, AZ. 85346-0619

:  
:

This Decision Affects Those Claims

Shown in the Block Below.

AMC423030, AMC423031, AMC423037, AMC423038

LYNN'S BLUE ANGEL, JACK POT #6, JACK POT #4, JACK POT #5

### Mining Claim(s) Declared Null and Void Ab Initio

Pursuant to Title 43 Code of Federal Regulations (CFR) 3832.1, this office received your notice(s) of location for recording mining claims. In accordance with 43 CFR 3833.91, the claim(s) listed above is/are hereby declared null and void ab initio for the reason indicated below. A copy of the Master Title Plat is enclosed for your convenience, if applicable.

The three millsite claims are located on land that is not open to location. The land was segregated from mineral entry under AZA35155.

This decision does not relieve you of the liability for reclamation of all areas disturbed by your activities on land encompassed by your mining claim(s) and/or site(s). After you complete the reclamation, you must notify the authorized officer of the appropriate surface managing agency so that the authorized officer may conduct a final site inspection and determine whether you may be released from liability. If you fail to reclaim the land to the satisfaction of the authorized officer, the surface management agency may cite you for noncompliance under its surface management regulations.

For land administered by the Bureau of Land Management (BLM), if you fail to reclaim the land to the satisfaction of the authorized officer as required in 43 CFR Subpart 3809, the BLM will issue an order of noncompliance under 43 CFR 3809.601(a). If you fail to comply with the noncompliance order, the BLM may take further action under 43 CFR 3809.604. Failure to conduct reclamation is a prohibited act that may subject you to criminal penalties. See 43 CFR 3809.605(h) and 43 CFR 3809.700. If your occupancy has been terminated and you fail

RECEIVED  
BLM AZ STATE OFFICE  
2014 FEB 10 PM 3:16  
PHOENIX, ARIZONA

to remove structures, material, and equipment, and any personal property in accordance with the regulations in 43 CFR 3715.5-1, the BLM may dispose of the property. In accordance with 43 CFR 3715.5-2, you will remain liable for the costs the BLM incurs in removing and disposing of the property.

### Appeal Procedures

This decision may be appealed to the Interior Board of Land Appeals, Office of the Secretary, in accordance with the regulations contained in 43 CFR, Part 4 and the enclosed Form 1842-1. If an appeal is taken, your notice of appeal must be filed in this office (at the above address) within 30 days from receipt of this decision. The appellant has the burden of showing that the decision appealed from is in error.

If you wish to file a petition pursuant to regulation 43 CFR 4.21 (58 FR 4939, January 19, 1993), for a stay of the effectiveness of this decision during the time that your appeal is being reviewed by the Board, the petition for a stay must accompany your notice of appeal. A petition for a stay is required to show sufficient justification based on the standards listed below. Copies of the notice of appeal and petition for a stay must also be submitted to each party named in this decision and to the Interior Board of Land Appeals and to the appropriate Office of the Solicitor (see 43 CFR 4.413) at the same time the original documents are filed with this office. If you request a stay, you have the burden of proof to demonstrate that a stay should be granted.

### Standards for Obtaining a Stay

Except as otherwise provided by law or other pertinent regulation, a petition for a stay of a decision pending appeal shall show sufficient justification based on the following standards:

- (1) The relative harm to the parties if the stay is granted or denied,
- (2) The likelihood of the appellant's success on the merits,
- (3) The likelihood of immediate and irreparable harm if the stay is not granted, and
- (4) Whether the public interest favors granting the stay.

If additional information is required, please contact Pauline Brown, at 602-417-9360. Please include your AMC serial number(s) on all correspondence.

*Rebecca Heick*

Rebecca Heick  
Group Administrator  
Lands and Minerals

Enclosures

PHOENIX, ARIZONA

2014 FEB 10 PM 3:16

RECEIVED  
BLM AZ STATE OFFICE

English

Customer

USPS Mobile

Register / Sign In

Service



Search USPS.com or Track Package

Quick Tools  
Track

Ship a Package

Send Mail

Manage Your Mail

Shop

Business Solutions

Enter up to 10 Tracking # Find

Find USPS Locations

Buy Stamps

Schedule a Pickup

Calculate a Price

Find a ZIP Code™

Hold Mail

Change of Address

# USPS Tracking™



Customer Service ›

Have questions? We're here to help.

Tracking Number: 70130600000175938457

## Product & Tracking Information

Postal Product:

Features:

Certified Mail™

## Available Options

Email Updates

January 17, 2014 ,  
10:33 am

Delivered

QUARTZSITE, AZ 85346

January 16, 2014 ,  
9:23 am

Available for  
Pickup

QUARTZSITE, AZ 85346

January 16, 2014 ,  
9:23 am

Arrival at Unit

QUARTZSITE, AZ 85346

January 15, 2014 ,  
1:31 am

Processed  
through USPS  
Sort Facility

PHOENIX, AZ 85026

January 14, 2014 ,  
8:51 pm

Processed  
through USPS  
Sort Facility

PHOENIX, AZ 85026

RECEIVED  
BLM AZ STATE OFFICE  
2014 FEB 10 PM 3:16  
PHOENIX, ARIZONA

## Track Another Package

What's your tracking (or receipt) number?

Track It

### LEGAL

Privacy Policy ›

Terms of Use ›

FOIA ›

No FEAR Act EEO Data ›

### ON USPS.COM

Government Services ›

Buy Stamps & Shop ›

Print a Label with Postage ›

Customer Service ›

Delivering Solutions to the Last Mile ›

Site Index ›

### ON ABOUT.USPS.COM

About USPS Home ›

Newsroom ›

USPS Service Alerts ›

Forms & Publications ›

Careers ›

### OTHER USPS SITES

Business Customer Gateway ›

Postal Inspectors ›

Inspector General ›


Postal Explorer ›



Copyright© 2014 USPS. All Rights Reserved.

US Department of the Interior  
Office of Hearings and Appeals  
Board of Land Appeals  
801 N Quincy Street, Suite 300  
Arlington, VA 22203

CERTIFIED MAIL™



7009 0820 0002 0410 1363



U.S. POSTAGE PITNEY BOWES



ZIP 22203 \$ 007.40<sup>0</sup>  
02 1W  
0001380035 FEB 04 2014

Attn: Pauline Brown  
Arizona State Office - BLM  
One North Central Avenue, #800  
Phoenix AZ 85004-4427


PHOENIX, ARIZONA

2014 FEB 10 PM 3:11

RECEIVED  
FLM AZ STATE OFFICE

US Department of the Interior  
Office of Hearings and Appeals  
Board of Land Appeals  
801 N Quincy Street, Suite 300  
Arlington, VA 22203

CERTIFIED MAIL™



7009 0820 0002 0410 1363



U.S. POSTAGE PITNEY BOWES



ZIP 22203 \$ 007.40<sup>0</sup>  
02 1W  
0001380035 FEB 04 2014

Attn: Pauline Brown  
Arizona State Office -BLM  
One North Central Avenue, # 800  
Phoenix AZ 85004-4427

PHOENIX, ARIZONA

2014 FEB 10 PM 3:17

RECEIVED  
DLH AZ STATE OFFICE



# United States Department of the Interior




BUREAU OF LAND MANAGEMENT  
Arizona State Office  
One North Central Avenue, Suite 800  
Phoenix, Arizona 85004-4427  
[www.blm.gov/az/](http://www.blm.gov/az/)

January 30, 2014

In Reply Refer To:  
3833 (AZ-9310) PB  
AMC423030

## Memorandum

To: Board of Land Appeals, Office of the Secretary  
801 North Quincy Street, Suite 300, Arlington, Virginia 22203

From: Julie A. Decker   
Deputy State Director, Resources Division

Subject: Request for Remand of Appeal from Richard Oldham  
Decision of January 14, 2014

On January 14, 2014, a decision letter was sent to Richard Oldham, declaring the following mining claims {AMC423030 – 423031 and AMC423037 – 423038}, Null and Void Ab Initio.

In reviewing the decision letter sent to Richard Oldham, it appears that some pertinent information regarding the reason the claims were declared null and void ab initio was not included.

BLM respectfully requests that IBLA remand the case back to BLM for reconsideration and further action.

If any additional information is required, please contact Pauline Brown at 602-417-9360.

cc: Richard Oldham  
PO Box 619  
Quartzsite, Arizona 85346-0619



U.S. Postal Service™

# CERTIFIED MAIL™ RECEIPT

(Domestic Mail Only; No Insurance Coverage Provided)

For delivery information visit our website at [www.usps.com](http://www.usps.com)®

RECEIVED  
BLM AZ STATE OFFICE

OFFICIAL USE

Postage \$

Certified Fee

Return Receipt Fee  
(Endorsement Required)

Restricted Delivery Fee  
(Endorsement Required)

Total Postage & Fees \$

Postmark  
Here

2014 JAN 30 PM 3:14

PHOENIX, ARIZONA

Sent To

Street, Apt. No.;  
or PO Box No.

City, State, ZIP+4

BOARD OF LAND APPEALS  
OFFICE OF THE SECRETARY  
801 NORTH QUINCY ST, STE 300  
ARLINGTON VA 22203  
9310/PB/AMC423030

PS Form 3800, At

7073 0600 0001 7592 8990  
0668 E652 T000 0090 E702

## Certified Mail Provides:

- A mailing receipt
- A unique identifier for your mailpiece
- A record of delivery kept by the Postal Service for two years

### **Important Reminders:**

- Certified Mail may **ONLY** be combined with First-Class Mail® or Priority Mail®.
- Certified Mail is *not* available for any class of international mail.
- **NO INSURANCE COVERAGE IS PROVIDED** with Certified Mail. For valuables, please consider Insured or Registered Mail.
- For an additional fee, a *Return Receipt* may be requested to provide proof of delivery. To obtain Return Receipt service, please complete and attach a Return Receipt (PS Form 3811) to the article and add applicable postage to cover the fee. Endorse mailpiece "Return Receipt Requested". To receive a fee waiver for a duplicate return receipt, a USPS® postmark on your Certified Mail receipt is required.
- For an additional fee, delivery may be restricted to the addressee or addressee's authorized agent. Advise the clerk or mark the mailpiece with the endorsement "*Restricted Delivery*".
- If a postmark on the Certified Mail receipt is desired, please present the article at the post office for postmarking. If a postmark on the Certified Mail receipt is not needed, detach and affix label with postage and mail.

**IMPORTANT: Save this receipt and present it when making an inquiry.**

PS Form 3800, August 2006 (Reverse) PSN 7530-02-000-9047

**SENDER: COMPLETE THIS SECTION**

- Complete items 1, 2, and 3. Also complete item 4 if Restricted Delivery is desired.
- Print your name and address on the reverse so that we can return the card to you.
- Attach this card to the back of the mailpiece, or on the front if space permits.

1. Article Addressed to:

BOARD OF LAND APPEALS  
 OFFICE OF THE SECRETARY  
 801 NORTH QUINCY ST, STE 300  
 ARLINGTON VA 22203  
 9310/PB/AMC423030

2. Article Number

*(Transfer from service label)***COMPLETE THIS SECTION ON DELIVERY**

A. Signature

**X** Agent Addressee

B. Received by (Printed Name)

C. Date of Delivery

RECEIVED  
 PHOENIX STATE OFFICE

2/3/14

D. Is delivery address different from item 1?

 Yes

If YES, enter delivery address below:

 No

2014 FEB -6 P 3:07

PHOENIX, ARIZONA

3. Service Type

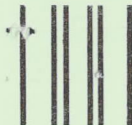
 Certified Mail Express Mail Registered Return Receipt for Merchandise Insured Mail C.O.D.

4. Restricted Delivery? (Extra Fee)

 Yes

7013 0600 0001 7593 8990


UNITED STATES POSTAL SERVICE



First-Class Mail  
Postage & Fees Paid  
USPS  
Permit No. G-10

- Sender: Please print your name, address, and ZIP+4 in this box •

**U.S. DEPARTMENT OF THE INTERIOR  
BUREAU OF LAND MANAGEMENT  
ARIZONA STATE OFFICE  
ONE NORTH CENTRAL AVENUE, SUITE 800  
PHOENIX, AZ 85004-4427**



U.S. Postal Service™  
**CERTIFIED MAIL™ RECEIPT**

*(Domestic Mail Only; No Insurance Coverage Provided)*

For delivery information visit our website at [www.usps.com](http://www.usps.com)®

RECEIVED  
BLM AZ STATE OFFICE  
**OFFICIAL USE**

Postage \$

2014 JAN 30 PM 3:24  
Certified Fee

Return Receipt Fee  
(Endorsement Required)

PHOENIX, ARIZONA  
Restricted Delivery Fee  
(Endorsement Required)

Total Postage & Fees \$

Postmark  
Here

Sent To

Street, Apt. No.;  
or PO Box No.

City, State, ZIP+4

RICHARD OLDHAM

PO BOX 619

QUARTZSITE AZ 85346-0619

PS Form 3800, A

9310/PB/AMC423030

7013 0600 0001 7593 9003  
E006  
E652  
T000  
0090  
E707

## Certified Mail Provides:

- A mailing receipt
- A unique identifier for your mailpiece
- A record of delivery kept by the Postal Service for two years

### ***Important Reminders:***

- Certified Mail may **ONLY** be combined with First-Class Mail® or Priority Mail®.
- Certified Mail is *not* available for any class of international mail.
- **NO INSURANCE COVERAGE IS PROVIDED** with Certified Mail. For valuables, please consider Insured or Registered Mail.
- For an additional fee, a *Return Receipt* may be requested to provide proof of delivery. To obtain Return Receipt service, please complete and attach a Return Receipt (PS Form 3811) to the article and add applicable postage to cover the fee. Endorse mailpiece "Return Receipt Requested". To receive a fee waiver for a duplicate return receipt, a USPS® postmark on your Certified Mail receipt is required.
- For an additional fee, delivery may be restricted to the addressee or addressee's authorized agent. Advise the clerk or mark the mailpiece with the endorsement "*Restricted Delivery*".
- If a postmark on the Certified Mail receipt is desired, please present the article at the post office for postmarking. If a postmark on the Certified Mail receipt is not needed, detach and affix label with postage and mail.

**IMPORTANT: Save this receipt and present it when making an inquiry.**

PS Form 3800, August 2006 (Reverse) PSN 7530-02-000-9047

**SENDER: COMPLETE THIS SECTION**

- Complete items 1, 2, and 3. Also complete item 4 if Restricted Delivery is desired.
- Print your name and address on the reverse so that we can return the card to you.
- Attach this card to the back of the mailpiece, or on the front if space permits.

1. Article Addressed to:

RICHARD OLDHAM  
 PO BOX 619  
 QUARTZSITE AZ 85346-0619

9310/PB/AMC423030

2. Article Number

(Transfer from service label)

7013 0600 0001 7593 9003

**COMPLETE THIS SECTION ON DELIVERY**

A. Signature

\*Maisha Hale

 Agent Addressee

B. Received by (Printed Name)

Maisha Hale

C. Date of Delivery

2-3-14

D. Is delivery address different from item 1?  YesIf YES, enter delivery address below:  No

2014 FEB -4 P 3:08

PHOENIX, ARIZONA

3. Service Type

 Certified Mail Express Mail Registered Return Receipt for Merchandise Insured Mail C.O.D.

4. Restricted Delivery? (Extra Fee)

 Yes

UNITED STATES POSTAL SERVICE



First-Class Mail  
Postage & Fees Paid  
USPS  
Permit No. G-10

*cc  
Sent Appeal Memo dated 1/30/2014*

- Sender: Please print your name, address, and ZIP+4 in this box •

**U.S. DEPARTMENT OF THE INTERIOR  
BUREAU OF LAND MANAGEMENT  
ARIZONA STATE OFFICE  
ONE NORTH CENTRAL AVENUE, SUITE 800  
PHOENIX, AZ 85004-4427**



PBrown  
1/29/2014

AZMowen  
1/29/14  
RHeckle  
1/30/14

Julie A. Decker  
1/30/14

January 30, 2014

In Reply Refer To:  
3833 (AZ-9310) PB  
AMC423030

Memorandum

To: Board of Land Appeals, Office of the Secretary  
801 North Quincy Street, Suite 300, Arlington, Virginia 22203

From: Julie A. Decker /s/ Kelly Castillo For  
Deputy State Director, Resources Division

Subject: Request for Remand of Appeal from Richard Oldham  
Decision of January 14, 2014

On January 14, 2014, a decision letter was sent to Richard Oldham, declaring the following mining claims {AMC423030 – 423031 and AMC423037 – 423038}, Null and Void Ab Initio.

In reviewing the decision letter sent to Richard Oldham, it appears that some pertinent information regarding the reason the claims were declared null and void ab initio was not included.

BLM respectfully requests that IBLA remand the case back to BLM for reconsideration and further action.

If any additional information is required, please contact Pauline Brown at 602-417-9360.

cc: Richard Oldham  
PO Box 619  
Quartzsite, Arizona 85346-0619

AZ9310:PBrown:x9360:01/29/14:Remand Request:AMC423030

English

Customer

USPS Mobile

Register / Sign In

Service



Search USPS.com or Track Package

Quick Tools

Track

Enter up to 10 Tracking # Find

Find USPS Locations

Buy Stamps

Schedule a Pickup

Calculate Postage

Look Up a ZIP Code™

Hold Mail

Change of Address

Ship a Package

Send Mail

Manage Your Mail

Shop

Business Solutions

# USPS Tracking™



Customer Service >

Have questions? We're here to help.

Tracking Number: 70130600000175938990

## Product & Tracking Information

Postal Product:

Features:  
Certified Mail™

## Available Actions

Email Updates

DATE & TIME	STATUS OF ITEM	LOCATION
February 3, 2014 , 12:53 pm	Delivered	ARLINGTON, VA 22203
February 2, 2014	Depart USPS Sort Facility	DULLES, VA 20101
February 2, 2014 , 4:14 am	Processed through USPS Sort Facility	DULLES, VA 20101
February 1, 2014	Depart USPS Sort Facility	PHOENIX, AZ 85043
February 1, 2014 , 1:29 am	Processed through USPS Sort Facility	PHOENIX, AZ 85043
January 31, 2014 , 11:41 pm	Processed through USPS Sort Facility	PHOENIX, AZ 85043

## Track Another Package

What's your tracking (or receipt) number?

Track It

### LEGAL

Privacy Policy >

Terms of Use >

FOIA >

No FEAR Act EEO Data >

### ON USPS.COM

Government Services >

Buy Stamps & Shop >

Print a Label with Postage >

Customer Service >

Delivering Solutions to the Last Mile >

Site Index >

### ON ABOUT.USPS.COM

About USPS Home >

Newsroom >

USPS Service Alerts >

Forms & Publications >

Careers >

### OTHER USPS SITES

Business Customer Gateway >

Postal Inspectors >

Inspector General >

Postal Explorer >



Copyright© 2014 USPS. All Rights Reserved.

Service



Search USPS.com or Track Package

**Quick Tools**

- [Track](#)
- [Enter up to 10 Tracking # Find](#)
- [Find USPS Locations](#)
- [Buy Stamps](#)
- [Schedule a Pickup](#)
- [Calculate a Price](#)
- [Look Up a ZIP Code™](#)
- [Hold Mail](#)
- [Change of Address](#)

[Ship a Package](#)

[Send Mail](#)

[Manage Your Mail](#)

[Shop](#)

[Business Solutions](#)

# USPS Tracking™



[Customer Service >](#)

Have questions? We're here to help.

**Tracking Number:** 70130600000175939003

## Product & Tracking Information

**Postal Product:**

**Features:**  
Certified Mail™

## Available Actions

[Email Updates](#)

DATE & TIME	STATUS OF ITEM	LOCATION
February 3, 2014 , 10:53 am	Delivered	QUARTZSITE, AZ 85346
February 1, 2014 , 8:15 am	Available for Pickup	QUARTZSITE, AZ 85346
February 1, 2014 , 8:14 am	Arrival at Unit	QUARTZSITE, AZ 85346
February 1, 2014 , 12:20 am	Processed through USPS Sort Facility	PHOENIX, AZ 85026
January 31, 2014	Depart USPS Sort Facility	PHOENIX, AZ 85026
January 31, 2014 , 8:33 pm	Processed through USPS Sort Facility	PHOENIX, AZ 85026

## Track Another Package

What's your tracking (or receipt) number?

[Track It](#)

**LEGAL**

- [Privacy Policy >](#)
- [Terms of Use >](#)
- [FOIA >](#)
- [No FEAR Act EEO Data >](#)

**ON USPS.COM**

- [Government Services >](#)
- [Buy Stamps & Shop >](#)
- [Print a Label with Postage >](#)
- [Customer Service >](#)
- [Delivering Solutions to the Last Mile >](#)
- [Site Index >](#)

**ON ABOUT.USPS.COM**

- [About USPS Home >](#)
- [Newsroom >](#)
- [USPS Service Alerts >](#)
- [Forms & Publications >](#)
- [Careers >](#)

**OTHER USPS SITES**

- [Business Customer Gateway >](#)
- [Postal Inspectors >](#)
- [Inspector General >](#)
- [Postal Explorer >](#)



Copyright© 2014 USPS. All Rights Reserved.

Richard Oldham  
P.O. Box 619  
Quartzsite, Arizona 85346-0619  
928-927-5555

January 21, 2014

BUREAU OF Land Management  
Arizona State Office  
One North Central Avenue, Suite 800  
Phoenix, AZ 85004-4427


RE: AMC423030, AMC423031, AMC423037, AMC423038  
Lynn's Blue Angel, Jack Pot #6, Jack Pot#4, Jack Pot #5

Notice of Appeal

To Whom It May Concern:

Let this letter serve as my formal notification that I am going to appeal this decision.

Sincerely,



Richard Oldham


Cc: Department of the Interior  
Office of the Field Solicitor  
Sandra Day O'Connor  
U.S. Courthouse, Suite 404  
401 West Washington Street, Space 44  
Phoenix, Arizona 85003-2151



RECEIVED  
BLM AZ STATE OFFICE  
2014 JAN 22 PM 2:51  
PHOENIX, ARIZONA

Richard Oldham  
P.O. Box 619  
Quartzsite, AZ  
85346-0619

**CERTIFIED MAIL™**



7011 3500 0002 2494 2941



UNITED STATES  
POSTAL SERVICE



1022

85004

U.S. POSTAGE  
PAID  
QUARTZSITE, AZ  
85346  
JAN 21, 14  
AMOUNT

**\$6.11**  
00033298-04

RECEIVED  
BLM AZ 5...

2014 JAN 22 PM 2:50

PHOENIX, ARIZONA

**RETURN RECEIPT  
REQUESTED**

Bureau of Land Management  
Arizona State Office  
One North Central Ave., Suite 800  
Phoenix, Arizona 85004-4427

**NOTICE!!**

**These documents have been scanned!**

**Do not place un-scanned documents beneath this notice!**

**Do not remove this notice from this file!**

GPO Jacket No. 560-102  
Print Order 61540  
Rise Business Services, LLC  
Job=AZ15 5/13/2019



Box Number= AZ15040



Claim Begin-End: AMC423030-AMC423038

3 Transfers



AZ15040-10

AMC422569-AMC423150

**NOTICE!!**

**These documents have been scanned!**

**Do not place un-scanned documents beneath this notice!**

**Do not remove this notice from this file!**

GPO Jacket No. 560-102  
Print Order 61540  
Rise Business Services, LLC  
Job=AZ15 5/13/2019



Box Number= AZ15040



Claim Begin-End: AMC423030-AMC423038

4 Miscellaneous



AZ15040-10

AMC422569-AMC423150

**NO  
DOCUMENTS  
FOUND**

NO DOCUMENTS FOUND  
NO DOCUMENTS FOUND



**NOTICE!!**

**These documents have been scanned!**

**Do not place un-scanned documents beneath this notice!**

**Do not remove this notice from this file!**

GPO Jacket No. 560-102  
Print Order 61540  
Rise Business Services, LLC  
Job=AZ15 5/13/2019



Box Number= AZ15040



Claim Begin-End: AMC423030-AMC423038

5 Annual Filings



AZ15040-10

AMC422569-AMC423150

**DEPARTMENT OF THE INTERIOR  
BUREAU OF LAND MANAGEMENT**

**MINING CLAIMS**

**(LIVE) Serial Register Page**

Run Date/Time: 10/02/2014 09:16 AM

Page 1 of 1

01 05-10-1872;017STAT0091;30USC26,28,34

Total Acres

Serial Number

Case Type 384101: LODE CLAIM

20.660

AMC423030

Claim Name: LYNN'S BLUE ANGEL

Lead File Number

Commodity :

AMC423030

Case Disposition: CLOSED

Required Maintenance Fee: \$140.00

**Name & Address**

**Int Rel**

OLDHAM RICHARD

PO BOX 619

QUARTZSITE, AZ 85346-0619

CLAIMANT

**Mer Twp Rng Sec**

**Quadrant**

**District/Field Office**

**County**

14 0040N 0160W 003

NW

LAKE HAVASU FO

LA PAZ

**Act Date**

**Code**

**Action**

**Action Remarks**

**Receipt Number**

04/05/2013	403	LOCATION DATE		
04/23/2013	395	RECORDATION NOTICE RECD	1	2779697
06/10/2013	483	SMALL MINER CERT FILED	2014	
04/23/2013	484	LOCATION YEAR / MAINTENANCE	2013;\$140	2779697
06/10/2013	480	EVID OF ASSMT FILED	2013	2810652
05/19/2014	361	DECISION AFFIRMED	IBLA 2014-0146	
04/01/2014	392	MONIES RECEIVED	\$30.00;1	3001223
04/01/2014	398	DOC RETURNED UNRECORDED	\$10;635	3001223
03/27/2014	165	CASE SENT TO IBLA	IBLA 2014-0146	
03/26/2014	120	APPEAL FILED	IBLA 2014-0146	
03/08/2014	239	DECLARED NULL & VOID	LAND STATUS	
03/07/2014	188	DECISION VACATED	01/14/2014	
02/10/2014	365	DEC REMANDED FUR ACTION	IBLA 2014-0090	
01/30/2014	487	REMAND REQUESTED	IBLA 2014-0090	
01/22/2014	120	APPEAL FILED	IBLA 2014-0090	
01/14/2014	239	DECLARED NULL & VOID	LAND STATUS	
07/12/2013	669	LAND STATUS CHECKED		
04/23/2013	501	ACCT ADV IN LEAD FILE	AMC423030-AMC423038	

**Line Nr Remarks**

NO WARRANTY IS MADE BY BLM  
FOR USE OF THE DATA FOR  
PURPOSES NOT INTENDED BY BLM

**DEPARTMENT OF THE INTERIOR  
BUREAU OF LAND MANAGEMENT  
MINING CLAIMS**

**(LIVE) Serial Register Page**

Run Date/Time: 10/02/2014 09:16 AM

Page 1 of 1

**01 10-21-1976;090STAT0090;43USC1744**  
**Case Type 384401: MILLSITE CLAIM**  
**Claim Name: JACK POT #6**  
**Commodity :**  
**Case Disposition: CLOSED**  
**Required Maintenance Fee: \$140.00**

**Total Acres**  
**5.000**

**Serial Number**  
**AMC423031**  
**Lead File Number**  
**AMC423030**

Name & Address	Int Rel
OLDHAM RICHARD PO BOX 619 QUARTZSITE, AZ 85346-0619	CLAIMANT

Mer Twp	Rng	Sec	Quadrant	District/Field Office	County
14	0040N	0190W	026	NE YUMA FO	LA PAZ

Act Date	Code	Action	Action Remarks	Receipt Number
04/05/2013	403	LOCATION DATE		
04/23/2013	395	RECORDATION NOTICE RECD	1	2779697
06/10/2013	483	SMALL MINER CERT FILED	2014	
04/23/2013	484	LOCATION YEAR / MAINTENANCE	2013;\$140	2779697
06/10/2013	480	EVID OF ASSMT FILED	2013	2810652
05/19/2014	361	DECISION AFFIRMED	IBLA 2014-0146	
04/01/2014	398	DOC RETURNED UNRECORDED	\$10;635	3001223
03/27/2014	165	CASE SENT TO IBLA	IBLA 2014-0146	
03/26/2014	120	APPEAL FILED	IBLA 2014-0146	
03/08/2014	239	DECLARED NULL & VOID	LAND STATUS	
03/07/2014	188	DECISION VACATED	01/14/2014	
02/10/2014	365	DEC REMANDED FUR ACTION	IBLA 2014-0090	
01/30/2014	487	REMAND REQUESTED	IBLA 2014-0090	
01/22/2014	120	APPEAL FILED	IBLA 2014-0090	
01/14/2014	239	DECLARED NULL & VOID	LAND STATUS	
07/12/2013	669	LAND STATUS CHECKED		
04/23/2013	501	ACCT ADV IN LEAD FILE	AMC423030-AMC423038	

Line Nr Remarks

**NO WARRANTY IS MADE BY BLM  
FOR USE OF THE DATA FOR  
PURPOSES NOT INTENDED BY BLM**

**DEPARTMENT OF THE INTERIOR  
BUREAU OF LAND MANAGEMENT  
MINING CLAIMS**

**(LIVE) Serial Register Page**

Run Date/Time: 10/02/2014 09:10 AM

Page 1 of 1

**01 10-21-1976;090STAT0090;43USC1744**  
**Case Type 384401: MILLSITE CLAIM**  
**Claim Name: JACK POT #4**  
**Commodity :**  
**Case Disposition: ACTIVE**  
**Required Maintenance Fee: \$155.00**

**Total Acres**  
**4.550**

**Serial Number**  
**AMC423037**  
**Lead File Number**  
**AMC423030**

Name & Address	Int Rel
OLDHAM RICHARD PO BOX 619 QUARTZSITE, AZ 85346-0619	CLAIMANT

Mer Twp	Rng	Sec	Quadrant	District/Field Office	County
14	0040N	0190W	026	NE YUMA FO	LA PAZ

Act Date	Code	Action	Action Remarks	Receipt Number
04/05/2013	403	LOCATION DATE		
04/23/2013	395	RECORDATION NOTICE RECD	1	2779697
08/25/2014	483	SMALL MINER CERT FILED	2015	
08/26/2014	480	EVID OF ASSMT FILED	2014	3113828
06/10/2013	483	SMALL MINER CERT FILED	2014	
04/23/2013	484	LOCATION YEAR / MAINTENANCE	2013;\$140	2779697
06/10/2013	480	EVID OF ASSMT FILED	2013	2810652
04/01/2014	635	AMENDED LOCATION FILED	REDUCE ACRES	3001223
03/07/2014	188	DECISION VACATED	01/14/2014	
03/07/2014	393	DECISION/NOTICE ISSUED	AMENDMENT REQUIRED	
02/10/2014	365	DEC REMANDED FUR ACTION	IBLA 2014-0090	
01/30/2014	487	REMAND REQUESTED	IBLA 2014-0090	
01/22/2014	120	APPEAL FILED	IBLA 2014-0090	
01/14/2014	239	DECLARED NULL & VOID	LAND STATUS	
07/12/2013	669	LAND STATUS CHECKED		
04/23/2013	501	ACCT ADV IN LEAD FILE	AMC423030-AMC423038	

Line Nr Remarks

**NO WARRANTY IS MADE BY BLM  
FOR USE OF THE DATA FOR  
PURPOSES NOT INTENDED BY BLM**

**DEPARTMENT OF THE INTERIOR  
BUREAU OF LAND MANAGEMENT  
MINING CLAIMS**

**(LIVE) Serial Register Page**

Run Date/Time: 10/02/2014 09:09 AM

01 10-21-1976;090STAT0090;43USC1744

**Total Acres**

**Serial Number**

Case Type 384401: MILLSITE CLAIM

**5.000**

**AMC423038**

Claim Name: JACK POT #5

**Lead File Number**

Commodity :

**AMC423030**

Case Disposition: ACTIVE

Required Maintenance Fee: \$155.00

Name & Address	Int Rel
OLDHAM RICHARD PO BOX 619 QUARTZSITE, AZ 85346-0619	CLAIMANT

Mer Twp Rng Sec	Quadrant	District/Field Office	County
14 0040N 0190W 026	NE	YUMA FO	LA PAZ

Act Date	Code	Action	Action Remarks	Receipt Number
04/05/2013	403	LOCATION DATE		
04/23/2013	395	RECORDATION NOTICE RECD	1	2779697
06/10/2013	483	SMALL MINER CERT FILED	2014	
04/23/2013	484	LOCATION YEAR / MAINTENANCE	2013;\$140	2779697
06/10/2013	480	EVID OF ASSMT FILED	2013	2810652
04/01/2014	635	AMENDED LOCATION FILED	REDUCE ACRES	3001223
03/07/2014	188	DECISION VACATED	01/14/2014	
03/07/2014	393	DECISION/NOTICE ISSUED	AMENDMENT REQUIRED	
02/10/2014	365	DEC REMANDED FUR ACTION	IBLA 2014-0090	
01/30/2014	487	REMAND REQUESTED	IBLA 2014-0090	
01/22/2014	120	APPEAL FILED	IBLA 2014-0090	
01/14/2014	239	DECLARED NULL & VOID	LAND STATUS	
07/12/2013	669	LAND STATUS CHECKED		
04/23/2013	501	ACCT ADV IN LEAD FILE	AMC423030-AMC423038	

Line Nr Remarks

CBS Export Results Report

Include Resolved Records

Record Status

Error Records (E/M/I)

Accepted Records (A/W)

"On Hold" Records (H)

All Records (for s/n or receipt nr)

Exported, No Results From CBS

New (not yet exported)

Printable Format (legal/landscape)

Search Criteria

Enter export Date (mm/dd/yyyy)

Serial Number match (optional)

Receipt Nr (optional)

Export Nr (exclusive)

LR2000 User (defaults to login)

Responsible Area (Errors Only)

User (U,X)

Programmer (P,X)

All (U,P,X)

[User Guide](#)

Resend?	Export Nr	A/D	Serial Nr	Mult	Code	\$ Amount	Remarks	Receipt Nr	LR2000 User	#Msg	Resolved?	OK	Stat1	Area	CBS Msg 1	Stat2	Area	Msg 2	CBS 392 ID	392 \$ Amt	Action Update Date	Resend	Resend Orig	Export Da
<input type="checkbox"/>	4481526	A	AMC423030	398		10.00	\$10;635	3001223	PAULINEB	1	<input type="checkbox"/>		A	ACCPT					2045214	40.00	5/28/2014 16:47			5/28/2014
<input type="checkbox"/>	4832182	A	AMC423037	635		10.00	REDUCE ACRES	3001223	PAULINEB		<input type="checkbox"/>								2057538	30.00	10/2/2014 10:03			
<input type="checkbox"/>	4832183	A	AMC423038	635		10.00	REDUCE ACRES	3001223	PAULINEB		<input type="checkbox"/>								2057538	30.00	10/2/2014 10:07			
<input type="checkbox"/>	4832184	A	AMC423031	398		10.00	\$10;635	3001223	PAULINEB		<input type="checkbox"/>								2057538	30.00	10/2/2014 10:14			

**DEPARTMENT OF THE INTERIOR  
BUREAU OF LAND MANAGEMENT  
MINING CLAIMS**

Run Date/Time: 06/10/2014 02:11 PM

**(LIVE) Serial Register Page**

Page 1 of 1

01 05-10-1872;017STAT0091;30USC26,28,34

Case Type 384101: LODE CLAIM

Claim Name: LYNN'S BLUE ANGEL

Commodity :

Case Disposition: **CLOSED**

Required Maintenance Fee: \$140.00

**Total Acres  
20.660**

**Serial Number  
AMC423030  
Lead File Number  
AMC423030**

Name & Address	Int Rel
OLDHAM RICHARD PO BOX 619 QUARTZSITE, AZ 85346-0619	CLAIMANT

Mer Twp	Rng	Sec	Quadrant	District/Field Office	County
14	0040N	0160W	003 NW	LAKE HAVASU FO	LA PAZ

Act Date	Code	Action	Action Remarks	Receipt Number
04/05/2013	403	LOCATION DATE		
04/23/2013	395	RECORDATION NOTICE RECD	1	2779697
06/10/2013	483	SMALL MINER CERT FILED	2014	
04/23/2013	484	LOCATION YEAR / MAINTENANCE	2013;\$140	2779697
06/10/2013	480	EVID OF ASSMT FILED	2013	2810652
05/19/2014	361	DECISION AFFIRMED	IBLA 2014-0146 ✓	
04/01/2014	392	MONIES RECEIVED	\$30.00;1	3001223
04/01/2014	398	DOC RETURNED UNRECORDED	\$10;635	3001223
03/27/2014	165	CASE SENT TO IBLA	IBLA 2014-0146	
03/26/2014	120	APPEAL FILED	IBLA 2014-0146	
03/08/2014	239	DECLARED NULL & VOID	LAND STATUS	
03/07/2014	188	DECISION VACATED	01/14/2014	
02/10/2014	365	DEC REMANDED FUR ACTION	IBLA 2014-0090	
01/30/2014	487	REMAND REQUESTED	IBLA 2014-0090	
01/22/2014	120	APPEAL FILED	IBLA 2014-0090	
01/14/2014	239	DECLARED NULL & VOID	LAND STATUS	
07/12/2013	669	LAND STATUS CHECKED		
04/23/2013	501	ACCT ADV IN LEAD FILE	AMC423030-AMC423038	

Line Nr Remarks

**DEPARTMENT OF THE INTERIOR  
BUREAU OF LAND MANAGEMENT  
MINING CLAIMS**

**(LIVE) Serial Register Page**

Run Date/Time: 06/10/2014 02:12 PM

Page 1 of 1

01 10-21-1976;090STAT0090;43USC1744  
Case Type 384401: MILLSITE CLAIM  
Claim Name: JACK POT #6  
Commodity :  
Case Disposition: **CLOSED**  
Required Maintenance Fee: \$140.00

Total Acres  
**5.000**

Serial Number  
**AMC423031**  
Lead File Number  
**AMC423030**

Name & Address	Int Rel
OLDHAM RICHARD PO BOX 619 QUARTZSITE, AZ 85346-0619	CLAIMANT

Mer Twp	Rng	Sec	Quadrant	District/Field Office	County
14	0040N	0190W	026 NE	YUMA FO	LA PAZ

Act Date	Code	Action	Action Remarks	Receipt Number
04/05/2013	403	LOCATION DATE		
04/23/2013	395	RECORDATION NOTICE RECD	1	2779697
06/10/2013	483	SMALL MINER CERT FILED	2014	
04/23/2013	484	LOCATION YEAR / MAINTENANCE	2013;\$140	2779697
06/10/2013	480	EVID OF ASSMT FILED	2013	2810652
05/19/2014	361	DECISION AFFIRMED	IBLA 2014-0146 ✓	
03/27/2014	165	CASE SENT TO IBLA	IBLA 2014-0146	
03/26/2014	120	APPEAL FILED	IBLA 2014-0146	
03/08/2014	239	DECLARED NULL & VOID	LAND STATUS	
03/07/2014	188	DECISION VACATED	01/14/2014	
02/10/2014	365	DEC REMANDED FUR ACTION	IBLA 2014-0090	
01/30/2014	487	REMAND REQUESTED	IBLA 2014-0090	
01/22/2014	120	APPEAL FILED	IBLA 2014-0090	
01/14/2014	239	DECLARED NULL & VOID	LAND STATUS	
07/12/2013	669	LAND STATUS CHECKED		
04/23/2013	501	ACCT ADV IN LEAD FILE	AMC423030-AMC423038	

Line Nr Remarks

*4-1-14 Amendment Recd*



**DEPARTMENT OF THE INTERIOR  
BUREAU OF LAND MANAGEMENT  
MINING CLAIMS**

**(LIVE) Serial Register Page**

Run Date/Time: 06/10/2014 02:13 PM

Page 1 of 1

01 10-21-1976;090STAT0090;43USC1744  
Case Type 384401: MILLSITE CLAIM  
Claim Name: JACK POT #4  
Commodity :  
Case Disposition: ACTIVE  
Required Maintenance Fee: \$140.00

Total Acres  
5.000

Serial Number  
AMC423037  
Lead File Number  
AMC423030

Name & Address	Int Rel
OLDHAM RICHARD PO BOX 619 QUARTZSITE, AZ 85346-0619	CLAIMANT

Mer Twp	Rng	Sec	Quadrant	District/Field Office	County
14	0040N	0190W	026	NE YUMA FO	LA PAZ

Act Date	Code	Action	Action Remarks	Receipt Number
04/05/2013	403	LOCATION DATE		
04/23/2013	395	RECORDATION NOTICE RECD	1	2779697
06/10/2013	483	SMALL MINER CERT FILED	2014	
04/23/2013	484	LOCATION YEAR / MAINTENANCE	2013;\$140	2779697
06/10/2013	480	EVID OF ASSMT FILED	2013	2810652
03/07/2014	188	DECISION VACATED	01/14/2014	
03/07/2014	393	DECISION/NOTICE ISSUED	AMENDMENT REQUIRED	
02/10/2014	365	DEC REMANDED FUR ACTION	IBLA 2014-0090	
01/30/2014	487	REMAND REQUESTED	IBLA 2014-0090	
01/22/2014	120	APPEAL FILED	IBLA 2014-0090	
01/14/2014	239	DECLARED NULL & VOID	LAND STATUS	
07/12/2013	669	LAND STATUS CHECKED		
04/23/2013	501	ACCT ADV IN LEAD FILE	AMC423030-AMC423038	

**DUE DATE 4/6/14**

Line Nr Remarks

*4/1/14 Amendment Rec'd*

**DEPARTMENT OF THE INTERIOR  
BUREAU OF LAND MANAGEMENT  
MINING CLAIMS**

**(LIVE) Serial Register Page**

Run Date/Time: 06/10/2014 02:14 PM

Page 1 of 1

01 10-21-1976;090STAT0090;43USC1744  
Case Type 384401: MILLSITE CLAIM  
Claim Name: JACK POT #5  
Commodity :  
Case Disposition: ACTIVE  
Required Maintenance Fee: \$140.00

Total Acres  
5.000

Serial Number  
AMC423038  
Lead File Number  
AMC423030

Name & Address	Int Rel
OLDHAM RICHARD PO BOX 619 QUARTZSITE, AZ 85346-0619	CLAIMANT

Mer Twp	Rng	Sec	Quadrant	District/Field Office	County
14	0040N	0190W	026 NE	YUMA FO	LA PAZ

Act Date	Code	Action	Action Remarks	Receipt Number
04/05/2013	403	LOCATION DATE		
04/23/2013	395	RECORDATION NOTICE RECD	1	2779697
06/10/2013	483	SMALL MINER CERT FILED	2014	
04/23/2013	484	LOCATION YEAR / MAINTENANCE	2013;\$140	2779697
06/10/2013	480	EVID OF ASSMT FILED	2013	2810652
03/07/2014	188	DECISION VACATED	01/14/2014	
03/07/2014	393	DECISION/NOTICE ISSUED	AMENDMENT REQUIRED	
02/10/2014	365	DEC REMANDED FUR ACTION	IBLA 2014-0090	
01/30/2014	487	REMAND REQUESTED	IBLA 2014-0090	
01/22/2014	120	APPEAL FILED	IBLA 2014-0090	
01/14/2014	239	DECLARED NULL & VOID	LAND STATUS	
07/12/2013	669	LAND STATUS CHECKED		
04/23/2013	501	ACCT ADV IN LEAD FILE	AMC423030-AMC423038	

*DUE DATE: 4/6/14*

Line Nr Remarks

*4-1-14 - Amendment Recd*

AMC 415557  
423030

When Recorded Return Document to:

Richard Oldham  
PO Box 619  
Quartzsite, AZ 85346

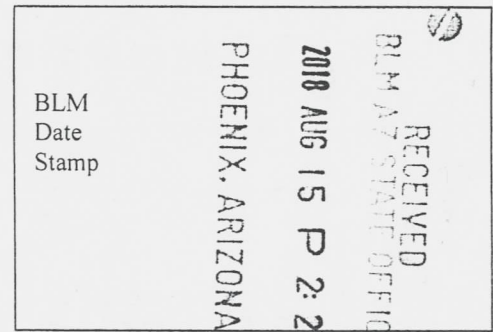
Check here is this is a change of address.

Telephone: 928-927-5555

E-mail address: desertgardensmobilehomes@yahoo.com

**AFFIDAVIT OF PERFORMANCE OF ANNUAL WORK**

1. State of Arizona, County of La Paz ss:  
2. I (Name) Richard Oldham  
3. Reside at (Address) 1 Acacia St, PMB 6  
(No mail Delivery, PO Boxes only).  
City Quartzsite County La Paz



State AZ Zip 85346 being duly sworn, depose and say that I am a citizen of the United States, more than eighteen years of age, and that all of the facts set forth in this affidavit, subject to the provisions and penalties of 18 U.S.C. 1001 pertaining to the filing of false, fictitious, or fraudulent statements with the United States, are true and correct according to the best of my knowledge, information and belief.

4. Owner's name and address (If not shown in Items 1-3 above).

5. That I am personally acquainted with the mining claim(s). The work and improvements were made by and at the expense of the owner(s) of said claim(s). Said contiguous group of claims, listed on this document, are situated in the

Plamosa (optional) Mining District; La Paz County, Arizona.

Line No.	AMC NUMBER	CLAIM/SITE NAME	COUNTY RECORDER DATA (If available)	TWP	RNG	SEC
1	423032	Red top 2 #1		6 N	18 W	15
2	423033	Red Top 2 #2		6 N	18 W	15
3	423034	Red Top 2 #3		6 N	18 W	15
4	423035	Red Top 2 #4		6 N	18 W	15
5	423036	Red Top 2 #5		6 N	18 W	15
6	423037	Jack Pot #4		4 N	19 W	26

Form: MCF108  
Revised July 2014  
Page 1 of 2

ENTERED  
AUG 27 2018  
BY: fw

RECEIVED  
BLM AZ STATE OFFICE  
2018 AUG 15 P 2:25  
PHOENIX, ARIZONA

BLM  
Date  
Stamp

7	415557	Wanna B Red Top		6N	18W	16
8						
9						
10						

6. That between the dates starting at 12 o'clock noon on September 1, 20 17 and ending at 12 o'clock noon on September 1, 20 18 at least \$ 650.00 dollars worth of work and improvements were done and performed upon said claim(s) or upon one or more of a contiguous group of claims for the benefit of all, wholly or partly outside of a contiguous group of claims for the benefit of all, not including the location work.

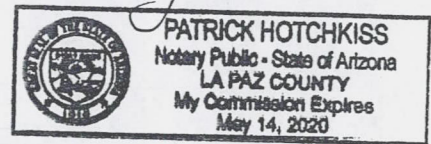
7. That the following persons were employed to perform the work and improvements described herein: Richard Oldham

8. That the work and improvements performed were: cleaned debris, dragged roads.

9. Dated: 8-14-18 Signature: Richard Oldham

SUBSCRIBED AND SWORN TO before me, a Notary Public, this 14<sup>th</sup> day of August 2018

By: Patrick Hotchkiss  
Notary Public La Paz County, Arizona  
My Commission Expires 14<sup>th</sup> May 2020



Bureau of Land Management  
Arizona State Office  
[www.blm.gov/az](http://www.blm.gov/az)

No. of Claims: \_\_\_\_\_ x \$10 = \_\_\_\_\_  
 Check No.: \_\_\_\_\_ Init. \_\_\_\_\_  
 Receipt No.: 4237066  
 For BLM Use Only

UNITED STATES  
DEPARTMENT OF THE INTERIOR  
BUREAU OF LAND MANAGEMENT

**AFFIDAVIT OF ANNUAL ASSESSMENT WORK**

WHEN RECORDED, MAIL DOCUMENT TO:

NAME: Richard Oldham

ADDRESS: PO Box 619

CITY, STATE, ZIP: Quartzsite, AZ 85346

FOR COUNTY RECORDER'S USE

No. of Claims 7

x \$10/claim

Total due BLM \$ 70

TO ALL WHOM IT MAY CONCERN:

1. The undersigned certifies that at least \$100 per claim was expended for development, labor and improvements, or equivalent value added, as the annual assessment work for the assessment year ending September 1, 2018 for the following contiguous unpatented mining claim(s), located in the County of La Paz, in the State of Arizona.

BLM Serial No.	Name of Claim	Tp	Rg	Sec	Mer	County Recordation Book and Page No.	Co. Recording Date
		Example: 13N 5E 14 MDM					
AMC-423032	Red Top #1	6N	18W	15			
AMC-423033	Red Top #2	6N	18W	15			
AMC-423034	Red Top #3	6N	18W	15			
AMC-423035	Red Top #4	6N	18W	15			
AMC-423036	Red Top #5	6N	18W	15		PHOENIX, ARIZONA	2018 AUG 15 P 2:25 RECEIVED BLM AZ STATE OFFICE
AMC-423037	Jack Pot #4	4N	19W	26			
AMC-415557	Wanna B Red Top	6N	18W	16			

2. Type of labor and improvements (specify what was done and give the total value for that labor and improvement to show at least \$100 for each claim). If a geological, geochemical, or geophysical survey was performed, as per 30 U.S.C. 28-1, reference the title of the report of survey, give cost and date of the survey and report, and indicate it was filed with the County Recorder:

Description of Work Performed	Value of Work Performed	Date Work Was Performed
cleared debris	225	7/30/18
dragged roads	425	7/30/18

3. Name and mailing address of each person who performed the labor and improvements:

Name (please print)

Richard Oldham  
 \_\_\_\_\_  
 \_\_\_\_\_  
 \_\_\_\_\_

Current Mailing Address (please print)

PO Box 619, Quartzsite, AZ 85346  
 \_\_\_\_\_  
 \_\_\_\_\_  
 \_\_\_\_\_

4. Name and mailing address of each person who holds and claims the subject mining claim(s) for the valuable minerals contained therein. Be sure to indicate if there is a change of address:

Name (please print)

Richard Oldham  
 \_\_\_\_\_  
 \_\_\_\_\_  
 \_\_\_\_\_  
 \_\_\_\_\_  
 \_\_\_\_\_

Current Mailing Address (please print)

PO Box 619, Quartzsite, AZ 85346  
 \_\_\_\_\_  
 \_\_\_\_\_  
 \_\_\_\_\_  
 \_\_\_\_\_  
 \_\_\_\_\_

RECEIVED  
 BLM AZ STATE OFFICE  
 2018 AUG 15 P 2:25  
 PHOENIX, ARIZONA

5. The undersigned testifies that on the date of August 1, 2018, all monuments required by law were erected upon the subject claim(s), and all notices required by law were posted on the subject claim(s) or copies thereof were in place, and at said date, each corner monument bore or contained

markings sufficient to appropriately designate the corner of the claim to which it pertains and the name of the claim(s).

I hereby certify under penalty of perjury under the laws of the State of Arizona that the foregoing statements are true and correct:

Richard DeShon  
(Signature of person responsible for above statement)

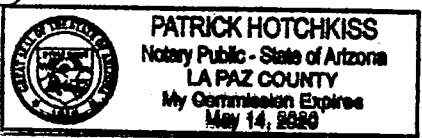
Date: 8-14-18

Title 18 U.S.C. 1001 and 43 U.S.C. 1212 make it a crime for any person knowingly and willfully to make to any department or agency of the United States any false, fictitious or fraudulent statements or representations as to any matter within its jurisdiction.

**Notary Block**

SUBSCRIBED AND SWORN TO before me, this 14<sup>th</sup> day of August 2018

By: Patrick Hotchkiss  
(Signature of Affiant)



Title: Notary Public, La Paz County, AZ

My Commission Expires: 14<sup>th</sup> May 2020

**INSTRUCTIONS**

1. This is an optional form that may be used to satisfy the requirements for the Bureau of Land Management (BLM) under the provisions of 43 U.S.C. §1744 and 30 U.S.C. §28-28d and the regulations thereunder (43 CFR part 3835). Since local and State laws may vary, you should contact your local and State agencies where the claims are located to ensure all applicable laws and requirements are satisfied.
2. The claimant(s) must fill in the date in paragraph 1 for the applicable assessment year and the county and state where the claims are located.
3. All claim names, BLM serial numbers, legal descriptions, and original county recording information must be listed for the claims pertaining to this assessment notice.
4. The claimant(s) must complete paragraph 2 listing all labor or improvements which was performed on or did benefit the subject mining claims. The value and date of the labor or improvements must also be listed. The total amount of labor or improvements can be listed, but the total expenditure must equal at least \$100 for each claim.
5. The names and current mailing addresses of the person(s) performing the labor shall be listed in paragraph 3.
6. The name and current mailing address of each owner (claimant) of the claims shall be listed in paragraph 4. The mailing address shall be the owner's address and not the address of an agent or anyone representing the claimant. Be sure to note if there has been a change of address.
7. Paragraph 5 shall be completed to show the date it was verified that all monuments required by law were properly erected, all notices were posted, and that corners were appropriately designated for all claims listed.
8. An exact legible reproduction or duplicate (other than microfilm or other electronic media) of this affidavit or another type of affidavit of assessment work that you file or will file in the county where each claim is located, must be filed with the BLM on or before December 30 of the calendar year in which the assessment year ends. For mill or tunnel sites, a separate notice of intent to hold must be filed with the BLM on or before December 30. Requirements for filing a notice of intent to hold can be found at 43 CFR 3835.33.
9. A processing fee of \$10 for each claim listed must be remitted to the BLM along with this or another affidavit of assessment work.

RECEIVED  
BLM STATE OFFICE  
PHOENIX ARIZONA  
AUG 15 P 2:25

**NOTICE OF INTENTION TO HOLD MINING CLAIMS/SITES**

When Recorded Return Document to:

Richard Oldham  
PO Box 1419  
Quartzsite, AZ 85346

Check here if this is a change of address.

Telephone: 928-927-5555

E-mail Address: desertgardensmobilehomes@yahoo.com

RECEIVED  
 BLM AZ STATE OFFICE  
 2018 AUG 15 P 2: 24  
 PHOENIX, ARIZONA  
 BLM  
 Date  
 Stamp

I (We) intend to hold the claims(s) and/or site(s) listed below for the calendar year 2018-19, and I (We) have filed or will file a Notice of Intent to Hold in the county where the claim (s) is located.

Reason for filing a Notice of Intent to Hold instead of an assessment work filing (check one):

- Maintenance fee was paid to maintain claim(s) during this assessment year.
- Mill or tunnel sites.
- Claim(s) was located during the current assessment year.
- BLM has deferred assessment work (attach copy of decision granting deferment, or pending petition for deferment including date petition was filed.)

Line No.	AMC NUMBER	CLAIM/SITE NAME	COUNTY RECORDER DATA (If available)	TWP	RNG	SEC
1	423032	Red Top #1		6N	18W	15
2	423033	Red Top #2		6N	18W	15
3	423034	Red Top #3		6N	18W	15
4	423035	Red Top #4		6N	18W	15
5	423036	Red Top #5		6N	18W	15
6	423037	Jack Pot #4		4N	19W	26
7	415557	Wanna B Red Top		6N	18W	10
8						
9						
10						



NOTICE OF INTENTION TO HOLD MINING CLAIMS/SITES  
page 2

RECEIVED  
BLM STATE OFFICE  
2018 AUG 15 P 2:24  
PHOENIX, ARIZONA

BLM  
Date  
Stamp

1. State of Arizona, County of La Paz

2. I (Name) Richard Oldham

3. Reside at (Address) 1 Acacia St, PMB 6 (no mail delivery in town only PO Boxes)

City Quartzsite County La Paz State AZ Zip 85346 being duly sworn, depose and say that I am a citizen of the United States, more than eighteen years of age, that all of the facts set forth in this notice, subject to the provisions and penalties of 18 U.S.C. 1001 pertaining to the filing of false, fictitious, or fraudulent statements with the United States, are true and correct according to the best of my knowledge, information and belief.

4. Owner's name and address (If not shown in Items 1-3 above). \_\_\_\_\_

5. Dated: 8-14-18 Signature: Richard Oldham

Bureau of Land Management  
Arizona State Office  
[www.blm.gov/az](http://www.blm.gov/az)

No. of Claims: \_\_\_\_\_ x \$10 = \_\_\_\_\_  
Check No: \_\_\_\_\_ Init. \_\_\_\_\_  
Receipt No.: \_\_\_\_\_  
For BLM Use Only

**United States Department of the Interior**  
**Bureau of Land Management**  
 DIV OF LANDS, MINRLS & ENERGY  
 ONE N CENTRAL AVE  
 PHOENIX, AZ 85004 -4427  
 Phone: 602-417-9200

Receipt

No: 4237066

<b>Transaction #:</b> 4352447	
<b>Date of Transaction:</b> 08/16/2018	
CUSTOMER:	
RICHARD OLDHAM PO BOX 619 QUARTZSITE, AZ 85346-0619 US	

LINE #	QTY	DESCRIPTION	REMARKS	UNIT PRICE	TOTAL
1	1.00	LOCATABLE MINERALS / MINING CLAIMS-NOT NEW-UNADJUD, ONE AUTH NO. ONLY / MINING CLAIM MONEY RECEIVED <b>CASES: AMC423032/\$70.00</b>	POL 2018/7 NOI 2018/7 WAV	- n/a -	70.00
<b>TOTAL:</b>					<b>\$70.00</b>

PAYMENT INFORMATION			
1	AMOUNT:	70.00	POSTMARKED: N/A
	TYPE:	CHECK	RECEIVED: 08/15/2018
	CHECK NO:	8009	
	NAME:	DESERT GARDENS PO BOX 619 QUARTZSITE AZ 85346-0619 US	

REMARKS

This receipt was generated by the automated BLM Collections and Billing System and is a paper representation of a portion of the official electronic record contained therein.

UNITED STATES  
DEPARTMENT OF THE INTERIOR  
BUREAU OF LAND MANAGEMENT

**MAINTENANCE FEE WAIVER CERTIFICATION**

285  
P  
[Signature]

423030  
415557  
FORM APPROVED  
OMB NO. 1004-0114  
Expires: January 31, 2020

SEE INSTRUCTIONS ON PAGE 2

- This small miner waiver is filed for the assessment year beginning on September 1, 2018 and ending on September 1, 2019.
- The undersigned and all related parties owned ten or fewer mining claims, mill, or tunnel sites located and maintained on Federal lands in the United States of America on September 1, 2018.
- The undersigned have performed the assessment work required by law for each mining claim listed prior to filing this waiver and understand that by filing this form, the undersigned must file an affidavit of assessment work with the Bureau of Land Management (BLM) by the December 30th following the filing of this waiver.
- The undersigned understand that if the assessment work obligation has not yet come due under 30 U.S.C. 28 (for those claims in their first assessment year only), a notice of intent to hold reciting this condition must be recorded by the December 30th following the filing of this waiver.
- The undersigned understand that mill and tunnel sites may also be listed on this waiver and be waived from payment of the maintenance fee, and that a notice of intent to hold for these sites is required to be filed with the BLM by the December 30th following the filing of this waiver.
- The undersigned understand and acknowledge that pursuant to 43 U.S.C. 1212 and 18 U.S.C. 1001, the filing or recording of a false, fictitious, or fraudulent document with the BLM may result in a fine of up to \$250,000, a prison term not to exceed five years, or both.
- The mining claims, mill or tunnel sites for which this waiver from payment of the maintenance fees is requested are:

CLAIM OR SITE NAME	BLM RECORDATION SERIAL NUMBER
1. Red Top 2 #1	AMC-423032 (913)
2. Red Top 2 #2	AMC-423033
3. Red Top 2 #3	AMC-423034
4. Red Top 2 #4	AMC-423035
5. Red Top 2 #5	AMC-423036
6. Jack Pot #4	AMC-423037
7. Wanna Be Red Top	AMC-415557
8.	
9.	
10.	

The owner(s) (claimants) of the above mining claims and sites are:

Richard Oldham  
(Owner's Name - Please Print)

[Signature]  
(Owner's Signature)

PO Box 619  
(Owner's Mailing Address)

Quartzsite AZ 85346  
(City) (State) (Zip Code)

(Owner's Name - Please Print)

(Owner's Signature)

(Owner's Mailing Address)

(City) (State) (Zip Code)

(Owner's Name - Please Print)

(Owner's Signature)

(Owner's Mailing Address)

(City) (State) (Zip Code)

(Owner's Name - Please Print)

(Owner's Signature)

(Owner's Mailing Address)

(City) (State) (Zip Code)

ENTERED  
SEP 12 2018  
BY: BOS

PHOENIX, ARIZONA  
2018 AUG 15 P 2:24  
RECEIVED  
BLM AZ STATE OFFICE

(Continued on page 2)

#4237066

UNITED STATES  
DEPARTMENT OF THE INTERIOR  
BUREAU OF LAND MANAGEMENT

**MAINTENANCE FEE WAIVER CERTIFICATION**

SEE INSTRUCTIONS ON PAGE 2

268  
4/11/17

Amc 423030  
FORM APPROVED  
OMB NO. 1004-0114  
Expires: January 31, 2020  
Amc 415557

- This small miner waiver is filed for the assessment year beginning on September 1, 2017 and ending on September 1, 2018.
- The undersigned and all related parties owned ten or fewer mining claims, mill, or tunnel sites located and maintained on Federal lands in the United States of America on September 1, 2017.
- The undersigned have performed the assessment work required by law for each mining claim listed prior to filing this waiver and understand that by filing this form, the undersigned must file an affidavit of assessment work with the Bureau of Land Management (BLM) by the December 30th following the filing of this waiver.
- The undersigned understand that if the assessment work obligation has not yet come due under 30 U.S.C. 28 (for those claims in their first assessment year only), a notice of intent to hold reciting this condition must be recorded by the December 30th following the filing of this waiver.
- The undersigned understand that mill and tunnel sites may also be listed on this waiver and be waived from payment of the maintenance fee, and that a notice of intent to hold for these sites is required to be filed with the BLM by the December 30th following the filing of this waiver.
- The undersigned understand and acknowledge that pursuant to 43 U.S.C. 1212 and 18 U.S.C. 1001, the filing or recording of a false, fictitious, or fraudulent document with the BLM may result in a fine of up to \$250,000, a prison term not to exceed five years, or both.
- The mining claims, mill or tunnel sites for which this waiver from payment of the maintenance fees is requested are:

CLAIM OR SITE NAME	BLM RECORDATION SERIAL NUMBER
1. RED TOP 2 # 1	✓ AMC-423032
2. RED TOP 2 # 2	AMC-423033
3. RED TOP 2 # 3	AMC-423034
4. RED TOP 2 # 4	AMC-423035
5. RED TOP 2 # 5	AMC-423036
6. JACK POT # 4	AMC-423037
7. WANNA BE RED TOP	AMC-415557
8.	
9.	
10.	

RECEIVED  
BLM STATE OFFICE  
2017 AUG 16 P 3:04  
PHOENIX, ARIZONA

The owner(s) (claimants) of the above mining claims and sites are:

RICHARD OLDHAM ✓  
\_\_\_\_\_  
(Owner's Name - Please Print)

*Richard Oldham*  
\_\_\_\_\_  
(Owner's Signature)

PO BOX 619  
\_\_\_\_\_  
(Owner's Mailing Address)

QUARTZSITE AZ 85346  
\_\_\_\_\_  
(City) (State) (Zip Code)

\_\_\_\_\_  
(Owner's Name - Please Print)

\_\_\_\_\_  
(Owner's Signature)

\_\_\_\_\_  
(Owner's Mailing Address)

\_\_\_\_\_  
(City) (State) (Zip Code)

\_\_\_\_\_  
(Owner's Name - Please Print)

\_\_\_\_\_  
(Owner's Signature)

\_\_\_\_\_  
(Owner's Mailing Address)

\_\_\_\_\_  
(City) (State) (Zip Code)

AC 483  
ENTERED SEP 15 2017  
18

\_\_\_\_\_  
(Owner's Name - Please Print)

\_\_\_\_\_  
(Owner's Signature)

\_\_\_\_\_  
(Owner's Mailing Address)

\_\_\_\_\_  
(City) (State) (Zip Code)

(Continued on page 2)

NW Check  
7/17


ENTERED SEP 12 2017

AMC 415557  
 423030

**NOTICE OF INTENTION TO HOLD MINING CLAIMS/SITES**

When Recorded Return Document to:

Richard Oldham  
PO Box 619  
Quartzsite, AZ 85346



Check here if this is a change of address.

Telephone: (928) 927-5555

E-mail Address: desertgardensmobilehomes@yahoo.com

I (We) intend to hold the claims(s) and/or site(s) listed below for the calendar year 2017-18 and I (We) have filed or will file a Notice of Intent to Hold in the county where the claim (s) is located.


Reason for filing a Notice of Intent to Hold instead of an assessment work filing (check one):

- Maintenance fee was paid to maintain claim(s) during this assessment year.
- Mill or tunnel sites.
- Claim(s) was located during the current assessment year.
- BLM has deferred assessment work (attach copy of decision granting deferment, or pending petition for deferment including date petition was filed.)

Line No.	AMC NUMBER	CLAIM/SITE NAME	COUNTY RECORDER DATA (If available)	TWP	RNG	SEC
1	423032	Red Top # 1		6 N	18 W	15
2	423033	Red Top # 2		6 N	18 W	15
3	423034	Red Top # 3		6 N	18 W	15
4	423035	Red Top # 4		6 N	18 W	15
5	423036	Red Top # 5		6 N	18 W	15
6	423037	Jack Pot # 4	<i>millsite</i>	4 N	19 W	26
7	415557	Wanna B Red Top		6 N	18 W	16
8						
9						
10						

**ENTERED**  
 AUG 22 2017  
 BY: [Signature]

NOTICE OF INTENTION TO HOLD MINING CLAIMS/SITES  
page 2



1. State of Arizona, County of La Paz

2. I (Name) Richard Oldham

3. Reside at (Address) 1 Acacia St, PMB 6 (no mail delivery in town only PO Boxes).

City Quartzsite County La Paz State AZ Zip 85346 being duly sworn, depose and say that I am a citizen of the United States, more than eighteen years of age, that all of the facts set forth in this notice, subject to the provisions and penalties of 18 U.S.C. 1001 pertaining to the filing of false, fictitious, or fraudulent statements with the United States, are true and correct according to the best of my knowledge, information and belief.

4. Owner's name and address (If not shown in Items 1-3 above). \_\_\_\_\_

5. Dated: 8/14/17 Signature: Richard Oldham

Bureau of Land Management  
Arizona State Office  
[www.blm.gov/az](http://www.blm.gov/az)

No. of Claims:	<u>7</u>	x \$10 =	<u>70</u>
Check No:	<u>7568</u>	Init.	<u>YML</u>
Receipt No.:	<u>3942340</u>		
<b>For BLM Use Only</b>			

When Recorded Return Document to:

Richard Oldham  
PO Box 619  
Quartzsite, AZ 85346

Check here is this is a change of address.

Telephone: (928) 927-5555

E-mail address: desertgardensmobilehomes@yahoo.com

**AFFIDAVIT OF PERFORMANCE OF ANNUAL WORK**


1. State of Arizona, County of La Paz ss:

2. I (Name) Richard Oldham

3. Reside at (Address) 1 Acacia St, PMB 6

(No mail delivery, PO Boxes only)

City Quartzsite County La Paz



State AZ Zip 85346 being duly sworn, depose and say that I am a citizen of the United States, more than eighteen years of age, and that all of the facts set forth in this affidavit, subject to the provisions and penalties of 18 U.S.C. 1001 pertaining to the filing of false, fictitious, or fraudulent statements with the United States, are true and correct according to the best of my knowledge, information and belief.


4. Owner's name and address (If not shown in Items 1-3 above). \_\_\_\_\_

5. That I am personally acquainted with the mining claim(s). The work and improvements were made by and at the expense of the owner(s) of said claim(s). Said contiguous group of claims, listed on this document, are situated in the

Plamosa (optional) Mining District; La Paz County, Arizona.

Line No.	AMC NUMBER	CLAIM/SITE NAME	COUNTY RECORDER DATA (If available)	TWP	RNG	SEC
1	423032	Red Top 2 # 1		6 N	18 W	15
2	423033	Red Top 2 # 2		6 N	18 W	15
3	423034	Red Top 2 # 3		6 N	18 W	15
4	423035	Red Top 2 # 4		6 N	18 W	15
5	423036	Red Top 2 # 5		6 N	18 W	15
6	423037	Jack Pot # 4		4 N	19 W	26





7	415557	Wanna B Red Top		6 N	18 W	16
8						
9						
10						

6. That between the dates starting at 12 o'clock noon on September 1, 20 16 and ending at 12 o'clock noon on September 1, 20 17 at least \$ 650.00 dollars worth of work and improvements were done and performed upon said claim(s) or upon one or more of a contiguous group of claims for the benefit of all, wholly or partly outside of a contiguous group of claims for the benefit of all, not including the location work.

7. That the following persons were employed to perform the work and improvements described herein: Richard Oldham

8. That the work and improvements performed were: Cleared debris, dragged roads.

9. Dated: 8/14/17 Signature: Richard Oldham

SUBSCRIBED AND SWORN TO before me, a Notary Public, this 14<sup>th</sup> day of August 20 17

By: Heather Paquette Heather Paquette

Notary Public La Paz County

My Commission Expires April 15 2021



Bureau of Land Management  
Arizona State Office  
[www.blm.gov/az](http://www.blm.gov/az)

No. of Claims: \_\_\_\_\_ x \$10 = \_\_\_\_\_  
 Check No.: \_\_\_\_\_ Init. \_\_\_\_\_  
 Receipt No.: \_\_\_\_\_  
**For BLM Use Only**

UNITED STATES  
DEPARTMENT OF THE INTERIOR  
BUREAU OF LAND MANAGEMENT

FORM APPROVED  
OMB NO.: 1004-0114  
Expires: January 31, 2020

**AFFIDAVIT OF ANNUAL ASSESSMENT WORK**

**WHEN RECORDED, MAIL DOCUMENT TO:**

NAME: Richard Oldham

ADDRESS: PO Box 619

CITY, STATE, ZIP: Quartzsite, AZ 85346

**FOR COUNTY RECORDER'S USE**

No. of Claims 7

x \$10/claim

Total due BLM \$ 70

**TO ALL WHOM IT MAY CONCERN:**

I. The undersigned certifies that at least \$100 per claim was expended for development, labor and improvements, or equivalent value added, as the annual assessment work for the assessment year ending September 1, 2017 for the following contiguous unpatented mining claim(s), located in the County of La Paz, in the State of Arizona.

BLM Serial No.	Name of Claim	Tp Rg Sec Mer				County Recordation Book and Page No.	Co. Recording Date
		Example: 13N 5E 14 MDM					
AMC-423032	Red Top # 1	6 N	18 W	15			
AMC-423033	Red Top # 2	6 N	18 W	15			
AMC-423034	Red Top # 3	6 N	18 W	15			
AMC-423035	Red Top # 4	6 N	18 W	15			
AMC-423036	Red Top # 5	6 N	18 W	15			
AMC-423037	Jack Pot # 4	4 N	19 W	26			
AMC-415557	Wanna b Red Top	6 N	18 W	16			

2017 AUG 16 P 3:04  
 MOHAWK, ARIZONA  
 RECEIVED

2. Type of labor and improvements (specify what was done and give the total value for that labor and improvement to show at least \$100 for each claim). If a geological, geochemical, or geophysical survey was performed, as per 30 U.S.C. 28-1, reference the title of the report of survey, give cost and date of the survey and report, and indicate it was filed with the County Recorder:

Description of Work Performed	Value of Work Performed	Date Work Was Performed
Cleared debris	250	7/30/2017
Dragged Roads	400	7/30/2017

3. Name and mailing address of each person who performed the labor and improvements:

Name (please print)  
Richard Oldham

Current Mailing Address (please print)  
PO Box 619, Quartzsite, AZ 85346

4. Name and mailing address of each person who holds and claims the subject mining claim(s) for the valuable minerals contained therein. Be sure to indicate if there is a change of address:

Name (please print)  
Richard Oldham

Current Mailing Address (please print)  
PO Box 619, Quartzsite, AZ 85346

5. The undersigned testifies that on the date of August 1, 2017, ~~the~~ monuments required by law were erected upon the subject claim(s), and all notices required by law were posted on the subject claim(s) or copies thereof were in place, and at said date, each corner monument bore or contained

RECEIVED  
 2017 AUG 16 P 3:04  
 PHOENIX, ARIZONA

markings sufficient to appropriately designate the corner of the claim to which it pertains and the name of the claim(s).

I hereby certify under penalty of perjury under the laws of the State of Arizona that the foregoing statements are true and correct:

[Signature] Date: 8/14/17  
(Signature of person responsible for above statement)

Title 18 U.S.C. 1001 and 43 U.S.C. 1212 make it a crime for any person knowingly and willfully to make to any department or agency of the United States any false, fictitious or fraudulent statements or representations as to any matter within its jurisdiction.

**Notary Block**

SUBSCRIBED AND SWORN TO before me, this 14<sup>th</sup> day of August 2017

By: Heather Paquette  
(Signature of Affiant)

Title: Office Manager

My Commission Expires: April 15, 2021



**INSTRUCTIONS**

1. This is an optional form that may be used to satisfy the requirements for the Bureau of Land Management (BLM) under the provisions of 43 U.S.C. §1744 and 30 U.S.C. §28-28d and the regulations thereunder (43 CFR part 3835). Since local and State laws may vary, you should contact your local and State agencies where the claims are located to ensure all applicable laws and requirements are satisfied.
2. The claimant(s) must fill in the date in paragraph 1 for the applicable assessment year and the county and state where the claims are located.
3. All claim names, BLM serial numbers, legal descriptions, and original county recording information must be listed for the claims pertaining to this assessment notice.
4. The claimant(s) must complete paragraph 2 listing all labor or improvements which was performed on or did benefit the subject mining claims. The value and date of the labor or improvements must also be listed. The total amount of labor or improvements can be listed, but the total expenditure must equal at least \$100 for each claim.
5. The names and current mailing addresses of the person(s) performing the labor shall be listed in paragraph 3.
6. The name and current mailing address of each owner (claimant) of the claims shall be listed in paragraph 4. The mailing address shall be the owner's address and not the address of an agent or anyone representing the claimant. Be sure to note if there has been a change of address.
7. Paragraph 5 shall be completed to show the date it was verified that all monuments required by law were properly erected, all notices were posted, and that corners were appropriately designated for all claims listed.
8. An exact legible reproduction or duplicate (other than microfilm or other electronic media) of this affidavit or another type of affidavit of assessment work that you file or will file in the county where each claim is located, must be filed with the BLM on or before December 30 of the calendar year in which the assessment year ends. For mill or tunnel sites, a separate notice of intent to hold must be filed with the BLM on or before December 30. Requirements for filing a notice of intent to hold can be found at 43 CFR 3835.33.
9. A processing fee of \$10 for each claim listed must be remitted to the BLM along with this, or any other affidavit of assessment work.

RECEIVED  
FEB 10 10 30 AM  
BLM  
ARIZONA

**United States Department of the Interior**  
**Bureau of Land Management**  
 DIV OF LANDS, MINRLS & ENERGY  
 ONE N CENTRAL AVE  
 PHOENIX, AZ 85004 -4427  
 Phone: 602-417-9200

Receipt

No: 3942340

<b>Transaction #:</b> 4052015	
<b>Date of Transaction:</b> 08/17/2017	
CUSTOMER:	
RICHARD OLDHAM PO BOX 619 QUARTZSITE, AZ 85346-0619 US	

LINE #	QTY	DESCRIPTION	REMARKS	UNIT PRICE	TOTAL
1	1.00	LOCATABLE MINERALS / MINING CLAIMS- NOT NEW-UNADJUD, ONE AUTH NO. ONLY / MINING CLAIM MONEY RECEIVED CASES: AMC423032/\$70.00	NOI 2017/7 POL 2017/7 WAV	- n/a -	70.00
<b>TOTAL:</b>					<b>\$70.00</b>

PAYMENT INFORMATION			
1	AMOUNT:	70.00	POSTMARKED: 08/15/2017
	TYPE:	CHECK	RECEIVED: 08/16/2017
	CHECK NO:	7568	
	NAME:	DESERT GARDENS BOX 619 QUARTZSITE AZ 85346-0619 US	

REMARKS

This receipt was generated by the automated BLM Collections and Billing System and is a paper representation of a portion of the official electronic record contained therein.

UNITED STATES DEPARTMENT OF THE INTERIOR  
 BUREAU OF LAND MANAGEMENT  
 AFFIDAVIT OF ANNUAL ASSESSMENT WORK  
 PROOF OF LABOR - MINING CLAIM

RECORDING REQUESTED BY:

WHEN RECORDED, MAIL DOCUMENT TO:

NAME: Richard Oldham

ADDRESS: PO Box 619

CITY, STATE, ZIP: Quartzsite, AZ 85346

415557  
 423030

FOR COUNTY RECORDER'S USE

No. of Claims 7

x \$10/claim

Total due BLM \$ 70

TO ALL WHOM IT MAY CONCERN:

1. The undersigned certifies that at least \$100 per claim was expended for development, labor and improvements, or equivalent value added, as the annual assessment work for the assessment year ending September 1, 2016 for the following contiguous unpatented mining claim(s), located in the County of La Paz, in the State of Arizona.

BLM Serial No.	Name of Claim	Tp Rg Sec Mer				County Recordation Book and Page No.	Date
		Example: 13N 5E 14 MDM					
AMC-423032	Red Top # 1	6 N	18 W	15			
AMC-423033	Red Top # 2	6 N	18 W	15			
AMC-423034	Red Top # 3	6 N	18 W	15			
AMC-423035	Red Top # 4	6 N	18 W	15			
AMC-423036	Red Top # 5	6 N	18 W	15			
AMC-423037	Jack Pot # 4	4 N	19 W	26			
AMC-415557	Wanna B Red Top	6 N	18 W	16			

PHOENIX, ARIZONA  
 2016 AUG 10 P 3:05  
 RECEIVED  
 BLM AZ STATE OFFICE

(Continued on page 2)

RECEIPT # 3627666

2. Type of labor and improvements (specify what was done and give the total value for that labor and improvement to show at least \$100 for each claim). If a geological, geochemical, or geophysical survey was performed, as per 30 U.S.C. 28-1, reference the title of the report of survey, give cost and date of the survey and report, and indicate it was filed with the County Recorder:

Description of Work Performed	Value of Work Performed	Date Work Was Performed
Cleared Debris	\$300.00	07/25/2015
Dragged Road	\$300.00	07/25/2015

3. Name and mailing address of each person who performed the labor and improvements:

Name (please print)

Richard Oldham  
 \_\_\_\_\_  
 \_\_\_\_\_  
 \_\_\_\_\_

Current Mailing Address (please print)

P.O. Box 619  
 \_\_\_\_\_  
 Quartzsite, AZ 85346  
 \_\_\_\_\_  
 \_\_\_\_\_

4. Name and mailing address of each person who holds and claims the subject mining claim(s) for the valuable minerals contained therein. Be sure to indicate if there is a change of address:

Name (please print)

Richard Oldham  
 \_\_\_\_\_  
 \_\_\_\_\_  
 \_\_\_\_\_  
 \_\_\_\_\_  
 \_\_\_\_\_

Current Mailing Address (please print)

P.O. Box 619  
 Quartzsite, AZ 85346  
 \_\_\_\_\_  
 \_\_\_\_\_  
 \_\_\_\_\_  
 \_\_\_\_\_

RECEIVED  
 BLM AZ STATE OFFICE  
 2016 AUG 10 P 3:06  
 PHOENIX, ARIZONA

5. The undersigned testifies that on the date of August 1, 2016, all monuments required by law were erected upon the subject claim(s), and all notices required by law were posted on the subject claim(s) or copies thereof were in place, and at said date, each corner monument bore or contained

markings sufficient to appropriately designate the corner of the claim to which it pertains and the name of the claim(s).

I hereby certify under penalty of perjury under the laws of the State of Arizona that the foregoing statements are true and correct:

Richard Oeston

Date: 8-9-2016

(Signature of person responsible for above statement)

Title 18 U.S.C. 1001 and 43 U.S.C. 1212 make it a crime for any person knowingly and willfully to make to any department or agency of the United States any false, fictitious or fraudulent statements or representations as to any matter within its jurisdiction.

RECEIVED  
BLM AZ STAFF OFFICE  
2016 AUG 10 P 3:06  
PHOENIX, ARIZONA

### INSTRUCTIONS

1. This is an optional form that may be used to satisfy the requirements for the Bureau of Land Management (BLM) under the provisions of 43 U.S.C. §1744 and 30 U.S.C. §28-28d and the regulations thereunder (43 CFR part 3835). Since local and State laws may vary, you should contact your local and State agencies where the claims are located to ensure all applicable laws and requirements are satisfied.
2. The claimant(s) must fill in the date in paragraph 1 for the applicable assessment year and the county and state where the claims are located.
3. All claim names, BLM serial numbers, legal descriptions, and original county recording information must be listed for the claims pertaining to this assessment notice.
4. The claimant(s) must complete paragraph 2 listing all labor or improvements which was performed on or did benefit the subject mining claims. The value and date of the labor or improvements must also be listed. The total amount of labor or improvements can be listed, but the total expenditure must equal at least \$100 for each claim.
5. The names and current mailing addresses of the person(s) performing the labor shall be listed in paragraph 3.
6. The name and current mailing address of each owner (claimant) of the claims shall be listed in paragraph 4. The mailing address shall be the owner's address and not the address of an agent or anyone representing the claimant. Be sure to note if there has been a change of address.
7. Paragraph 5 shall be completed to show the date it was verified that all monuments required by law were properly erected, all notices were posted, and that corners were appropriately designated for all claims listed.
8. An exact legible reproduction or duplicate (other than microfilm or other electronic media) of this affidavit or another type of affidavit of assessment work that you file or will file in the county where each claim is located, must be filed with the BLM on or before December 30 of the calendar year in which the assessment year ends. For mill or tunnel sites, a separate notice of intent to hold must be filed with the BLM on or before December 30. Requirements for filing a notice of intent to hold can be found at 43 CFR 3835.33.
9. A processing fee of \$10 for each claim listed must be remitted to the BLM along with this or any other affidavit of assessment work.

county form



When Recorded Return Document

Richard Oldham

PO Box 619

Quartzsite, AZ 85346

Check here is this is a change of address.

Telephone: 928-927-5555

E-mail address: desertgardensmobilehomes@yahoo.com

AFFIDAVIT OF PERFORMANCE OF ANNUAL WORK

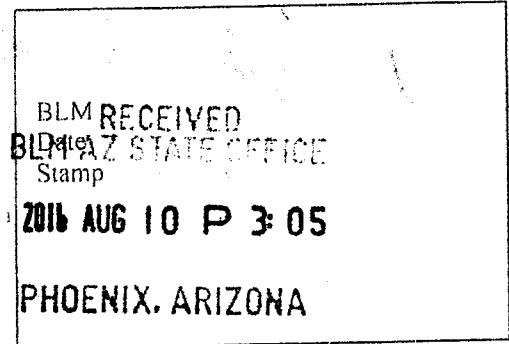
1. State of Arizona, County of La Paz ss:

2. I (Name) Richard Oldham

3. Reside at (Address) 1 Acacia St PMB 6

No mail service, PO Boxes only

City Quartzsite County La Paz



State AZ Zip 85346 being duly sworn, depose and say that I am a citizen of the United States, more than eighteen years of age and that all of the facts set forth in this affidavit, subject to the provisions and penalties of 18 U.S.C. 10C1 pertaining to the filing of false, fictitious, or fraudulent statements with the United States, are true and correct according to the best of my knowledge, information and belief.

4. Owner's name and address (If not shown in Items 1-3 above).

5. That I am personally acquainted with the mining claim(s) The work and improvements were made by and at the expense of the owner(s) of said claim(s). Said contiguous group of claims, listed on this document, are situated in the

Plamosa (optional) Mining District: La Paz County, Arizona.

Table with 7 columns: Line No., AMC NUMBER, CLAIM/SITE NAME, COUNTY RECORDER DATA (If available), TWP, RNG, SEC. It lists 6 claims: Red Top 2 # 1-5 and Jack Pot # 4.

**RECEIVED**  
 BLM AZ STATE OFFICE  
**2016 AUG 10 P 3 07**  
 BLM  
 Date  
**PHOENIX, ARIZONA**

7	415557	Wanna B Red Top		6 N	18 W	16
8						
9						
10						

6. That between the dates starting at 12 o'clock noon on September 1, 20 15 and ending at 12 o'clock noon on September 1, 20 16 at least \$ 600 dollars worth of work and improvements were done and performed upon said claim(s) or upon one or more of a contiguous group of claims for the benefit of all, wholly or partly outside of a contiguous group of claims for the benefit of all, not including the location work.

7. That the following persons were employed to perform the work and improvements described herein: Richard Oldham

8. That the work and improvements performed were: Cleared debris, dragged roads

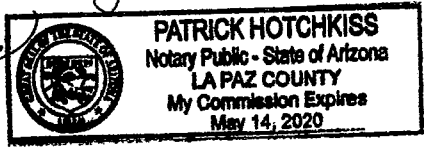
9. Dated: 8-9-16 Signature: Richard Oldham

SUBSCRIBED AND SWORN TO before me, a Notary Public this 9th day of August 20 16

By: Patrick Hotchkiss

Notary Public La Paz County

My Commission Expires 14 May 2020



Bureau of Land Management  
 Arizona State Office  
[www.blm.gov/az](http://www.blm.gov/az)

No. of Claims: \_\_\_\_\_ x \$10 = \_\_\_\_\_  
 Check No.: \_\_\_\_\_ Init. \_\_\_\_\_  
 Receipt No.: \_\_\_\_\_  
 For BLM Use Only

**NOTICE OF INTENTION TO HOLD MINING CLAIMS/SITES**

When Recorded Return Document to  
Richard Oldham


PO Box 619

Quartzsite, AZ 85346

Check here if this is a change of address.

Telephone: 928-927-5555

E-mail Address: desertgardensmobilehomes@yahoo.com



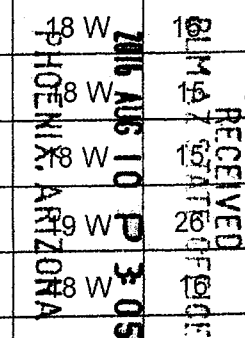
PHOENIX, ARIZONA

I (We) intend to hold the claims(s) and/or site(s) listed below for the calendar year 2016-17 and I (We) have filed or will file a Notice of Intent to Hold in the county where the claim (s) is located.

Reason for filing a Notice of Intent to Hold instead of an assessment work filing (check one):

- Maintenance fee was paid to maintain claim(s) during this assessment year.
- Mill or tunnel sites.
- Claim(s) was located during the current assessment year.
- BLM has deferred assessment work (attach copy of decision granting deferment, or pending petition for deferment including date petition was filed.)

Line No.	AMC NUMBER	CLAIM/SITE NAME	COUNTY RECORDER DATA (If available)	TWP	RNG	SEC
1	423032	Red Top # 1		6 N	18 W	15
2	423033	Red Top # 2		6 N	18 W	15
3	423034	Red Top # 3		6 N	18 W	15
4	423035	Red Top # 4		6 N	18 W	15
5	423036	Red Top # 5		6 N	18 W	15
6	423037	Jack Pot # 4		4 N	19 W	26
7	415557	Wanna B Red Top		6 N	18 W	15
8						
9						
10						



RECEIVED  
BLM AZ STATE OFFICE  
BLM  
2016 AUG 10 P 3:07  
Stamp  
PHOENIX, ARIZONA

- 1. State of Arizona, County of La Paz
- 2. I (Name) Richard Oldham
- 3. Reside at (Address) 1 Acacia St PMB 6 (no mail delivery, only PO Boxes)

City Quartzsite County La Paz State AZ Zip 85346 being duly sworn, depose and say that I am a citizen of the United States, more than eighteen years of age, that all of the facts set forth in this notice, subject to the provisions and penalties of 18 U.S.C. 1001 pertaining to the filing of false, fictitious, or fraudulent statements with the United States, are true and correct according to the best of my knowledge, information and belief.

4. Owner's name and address (If not shown in Items 1-3 above). \_\_\_\_\_

5. Dated: 8-9-16 Signature: Richard Oldham

Bureau of Land Management  
Arizona State Office  
[www.blm.gov/az](http://www.blm.gov/az)

No. of Claims: \_\_\_\_\_ x \$10 = \_\_\_\_\_  
Check No: \_\_\_\_\_ Init. \_\_\_\_\_  
Receipt No.: \_\_\_\_\_  
For BLM Use Only

When Recorded Mail to

Name: RICHARD OLDHAM

Address: P.O. BOX # 619

City: QUARTZSITE State AZ.

Zip Code: 85346

DESERT GARDENS LISA @ Yahoo.Com

---

Document Title

RECEIVED  
BLM AZ STATE OFFICE  
2016 AUG 10 P 3:05  
PHOENIX, ARIZONA

The following Document contains no Personal Information as defined by NRS 603A.040

AFFIDAVIT AND NOTICE OF INTENT TO HOLD MINING CLAIM(S) AND SITE(S)

TO ALL WHOM IT MAY CONCERN:

The undersigned certifies that the owner or claimant intended or intends to hold the mining claim(s), mill site(s), and/or tunnel site(s) listed below from 12:00 p.m. on September 1 of the year before this affidavit was made and recorded, until 11:59 a.m. on September 1 of the year that this affidavit was made and recorded.

RECORDER'S STAMP

The claim map showing said claim(s) is filed in the La Paz County records.

Table with 2 columns: Name of claim(s) or site(s) and BLM Serial Number(s). Rows include Red Top 2 # 1 through 5 with corresponding AMC numbers.

A total number of 7 claims is being filed with this document.

Name and mailing address of owner or claimant: Richard Oldham, PO Box 619, Quartzsite, AZ 85346

Dated this 9th day of Aug., 2016.

By Richard Oldham (signature), Owner, Claimant, Agent, or Lessee Signature. Richard OLDHAM (printed), Owner, Claimant, Agent, or Lessee Name (printed)

Notary Public section for Patrick Hotchkiss, State of Arizona, La Paz County. Includes signature of Richard Oldham, date 9th day of August 2016, and notary seal for Patrick Hotchkiss, Notary Public - State of Arizona, LA PAZ COUNTY, My Commission Expires May 14, 2020.

**When Recorded Mail to**  
Name: RICHARD OLDHAM  
Address: P.O. BOX # 619  
City: QUARTZSITE State AZ.  
Zip Code: 85346

DESERT GARDENS LISA @ Yahoo.Com

---

Document Title

RECEIVED  
BLM AZ STATE OFFICE  
2016 AUG 10 P 3:05  
PHOENIX, ARIZONA

The following Document contains no Personal Information as defined by NRS 603A.040

AFFIDAVIT AND NOTICE OF INTENT TO HOLD MINING CLAIM(S) AND SITE(S)

TO ALL WHOM IT MAY CONCERN:

The undersigned certifies that the owner or claimant intended or intends to hold the mining claim(s), mill site(s), and/or tunnel site(s) listed below from 12:00 p.m. on September 1 of the year before this affidavit was made and recorded, until 11:59 a.m. on September 1 of the year that this affidavit was made and recorded.

RECORDER'S STAMP

The claim map showing said claim(s) is filed in the La Paz County records.

Name of claim(s) or site(s):

Jack Pot # 4

Wanna B Red Top

BLM Serial Number(s):

AMC-423037

AMC-415557

A total number of 7 claims is being filed with this document.

Name and mailing address of owner or claimant:

Richard Oldham

PO Box 619

Quartzsite, AZ 85346

STATE OF Arizona COUNTY OF La Paz

Subscribed and sworn to by Richard Oldham (Owner, Claimant, Agent, or Lessee)

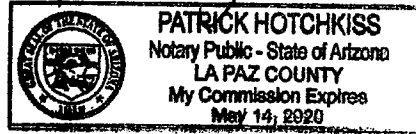
9th day of August, 2016.

Dated this 9th day of Aug, 2016.

By Richard Oldham Owner, Claimant, Agent, or Lessee Signature

Richard OLDHAM

Owner, Claimant, Agent, or Lessee Name (printed)



Patrick Hotchkiss NOTARY PUBLIC (Signature)



**United States Department of the Interior**  
**Bureau of Land Management**  
 DIV OF LANDS, MINRLS & ENERGY  
 ONE N CENTRAL AVE  
 PHOENIX, AZ 85004 -4427  
 Phone: 602-417-9200

Receipt

No: 3627666

<b>Transaction #:</b> 3731425	
<b>Date of Transaction:</b> 08/11/2016	
<b>CUSTOMER:</b>	
RICHARD OLDHAM PO BOX 619 QUARTZSITE, AZ 85346-0619 US	

LINE #	QTY	DESCRIPTION	REMARKS	UNIT PRICE	TOTAL
1	1.00	LOCATABLE MINERALS / MINING CLAIMS-NOT NEW-UNADJUD, ONE AUTH NO. ONLY / MINING CLAIM MONEY RECEIVED CASES: AMC415557/\$70.00	WAIVER 2017 - 7 / POL 2016 - 7 / NOI 2016 - 7	- n/a -	70.00
<b>TOTAL:</b>					<b>\$70.00</b>

PAYMENT INFORMATION					
1	AMOUNT:	70.00	POSTMARKED:	08/09/2016	
	TYPE:	CHECK	RECEIVED:	08/10/2016	
	CHECK NO:	7068			
	NAME:	DESERT GARDEN PO BOX 619 QUARTZSITE AZ 85346-0619 US			

REMARKS
CUSTOMER SUBMITTED DUPLICATE COMPLETED FORMS. THE OLD VERSION AND A NEW VERSION OF THE POL AND NOI.

This receipt was generated by the automated BLM Collections and Billing System and is a paper representation of a portion of the official electronic record contained therein.

**ENTERED**  
 AUG 17 2016  
 BY: *[Signature]*

PRESS FIRMLY TO SEAL

PRESS FIRMLY TO SEAL

PRIORITY MAIL  
POSTAGE REQUIRED



Retail

**P P**

US POSTAGE PAID  
**\$6.45**

Origin: 85346  
Destination: 85004  
0 Lb 2.00 Oz  
Aug 08, 16  
0368080831-01

1021

**PRIORITY MAIL® 1-Day**

Expected Delivery Day: 08/10/2016

**C041**

USPS TRACKING NUMBER



9505 5125 8846 8222 0029 34



For Domestic  
and International Use

UNITED STATES POSTAL SERVICE



From

*Desert Gardens Homes  
desertgardenscars.com  
1555 Dome Rock RD, Box 619  
Quartzsite, Arizona 85346*

**TO**

State Office of BLM  
1 N Central Ave  
Box 555  
Phoenix, AZ 85004

Label 228, January 2008

RECEIVED  
BLM AZ STATE OFFICE

2016 AUG 10 P 3 03

PHOENIX, ARIZONA



PS00001000014

EP14F July 2013  
OD: 12.5 x 9.5

VISIT US AT **USPS.COM**<sup>®</sup>  
ORDER FREE SUPPLIES ONLINE



This packaging is the property of the U.S. Postal Service® and is provided solely for use in sending Priority Mail® shipments. Misuse may be a violation of federal law. This packaging is not for resale. EP14F © U.S. Postal Service, July 2013; All rights reserved.

This envelope is made from post-consumer waste. Please recycle - again.

UNITED STATES  
DEPARTMENT OF THE INTERIOR  
BUREAU OF LAND MANAGEMENT

202

*AM*

MAINTENANCE FEE WAIVER CERTIFICATION

FORM APPROVED  
OMB NO. 1004-0114  
Expires: October 31, 2016

SEE INSTRUCTIONS ON PAGE 2

415557 423030

- This small miner waiver is filed for the assessment year beginning on September 1, 16 and ending on September 1, 17.
- The undersigned and all related parties owned ten or fewer mining claims, mill, or tunnel sites located and maintained on Federal lands in the United States of America on September 1, 16.
- The undersigned have performed the assessment work required by law for each mining claim listed prior to filing this waiver and understand that by filing this form, the undersigned must file an affidavit of assessment work with the Bureau of Land Management (BLM) by the December 30th following the filing of this waiver.
- The undersigned understand that if the assessment work obligation has not yet come due under 30 U.S.C. 28 (for those claims in their first assessment year only), a notice of intent to hold reciting this condition must be recorded by the December 30th following the filing of this waiver.
- The undersigned understand that mill and tunnel sites may also be listed on this waiver and be waived from payment of the maintenance fee, and that a notice of intent to hold for these sites is required to be filed with the BLM by the December 30th following the filing of this waiver.
- The undersigned understand and acknowledge that pursuant to 43 U.S.C. 1212 and 18 U.S.C. 1001, the filing or recording of a false, fictitious, or fraudulent document with the BLM may result in a fine of up to \$250,000, a prison term not to exceed five years, or both.
- The mining claims, mill or tunnel sites for which this waiver from payment of the maintenance fees is requested are:

CLAIM OR SITE NAME	BLM RECORDATION SERIAL NUMBER
1. RED TOP 2 #1	AMC-423032 ✓
2. RED TOP 2 #2	AMC-423033
3. RED TOP 2 #3	AMC-423034
4. RED TOP 2 #4	AMC-423035
5. RED TOP 2 #5	AMC-423036
6. JACK POT #4	AMC-423037
7. WANNA BE RED TOP	AMC-415557
8.	
9.	
10.	

The owner(s) (claimants) of the above mining claims and sites are:

RICHARD OLDHAM

*Richard Oldham*

(Owner's Name - Please Print)

(Owner's Signature)

PO BOX 619

QUARTZSITE

AZ

85346

(Owner's Mailing Address)

(City)

(State)

(Zip Code)

(Owner's Name - Please Print)

(Owner's Signature)

(Owner's Mailing Address)

(City)

(State)

(Zip Code)

(Owner's Name - Please Print)

(Owner's Signature)

(Owner's Mailing Address)

(City)

(State)

(Zip Code)

(Owner's Name - Please Print)

(Owner's Signature)

(Owner's Mailing Address)

(City)

(State)


(Zip Code)

(Continued on page 2)

ENTERED  
483  
SEP 01 2016  
BY: *AM*

RECEIVED  
BLM AZ STATE OFFICE  
2016 AUG 10 P 3:04  
PHOENIX, ARIZONA

*mm*



RECEIVED  
SEP 10 5 30 PM

SEP 10 1954

UNITED STATES  
DEPARTMENT OF THE INTERIOR  
BUREAU OF LAND MANAGEMENT

310

MAINTENANCE FEE WAIVER CERTIFICATION

423030

FORM APPROVED  
OMB NO. 1004-0114  
Expires: October 31, 2016

41 5557

SEE INSTRUCTIONS ON PAGE 2

1. This small miner waiver is filed for the assessment year beginning on September 1, 15 and ending on September 1, 16.
2. The undersigned and all related parties owned ten or fewer mining claims, mill, or tunnel sites located and maintained on Federal lands in the United States of America on September 1, 15.
3. The undersigned have performed the assessment work required by law for each mining claim listed prior to filing this waiver and understand that by filing this form, the undersigned must file an affidavit of assessment work with the Bureau of Land Management (BLM) by the December 30th following the filing of this waiver.
4. The undersigned understand that if the assessment work obligation has not yet come due under 30 U.S.C. 28 (for those claims in their first assessment year only), a notice of intent to hold reciting this condition must be recorded by the December 30th following the filing of this waiver.
5. The undersigned understand that mill and tunnel sites may also be listed on this waiver and be waived from payment of the maintenance fee, and that a notice of intent to hold for these sites is required to be filed with the BLM by the December 30th following the filing of this waiver.
6. The undersigned understand and acknowledge that pursuant to 43 U.S.C. 1212 and 18 U.S.C. 1001, the filing or recording of a false, fictitious, or fraudulent document with the BLM may result in a fine of up to \$250,000, a prison term not to exceed five years, or both.
7. The mining claims, mill or tunnel sites for which this waiver from payment of the maintenance fees is requested are:

CLAIM OR SITE NAME	BLM RECORDATION SERIAL NUMBER
1. Red Top 2 # 1	AMC-423032 ✓
2. Red Top 2 # 2	AMC-423033
3. Red Top 2 # 3	AMC-423034
4. Red Top 2 # 4	AMC-423035
5. Red Top 2 # 5	AMC-423036
6. Jack Pot # 4	AMC-423037
7. Wanna B Red Top	AMC-415557
8.	
9.	
10.	

RECEIVED  
BLM AZ STATE OFFICE  
2015 SEP - 8 PM 2:00  
PHOENIX, ARIZONA

The owner(s) (claimants) of the above mining claims and sites are:

Richard Oldham  
\_\_\_\_\_  
(Owner's Name - Please Print)

*Richard Oldham*  
\_\_\_\_\_  
(Owner's Signature)

P.O. Box 619  
\_\_\_\_\_  
(Owner's Mailing Address)

Quartzsite AZ 85346  
\_\_\_\_\_  
(City) (State) (Zip Code)

\_\_\_\_\_  
(Owner's Name - Please Print)

\_\_\_\_\_  
(Owner's Signature)

\_\_\_\_\_  
(Owner's Mailing Address)

\_\_\_\_\_  
(City) (State) (Zip Code)

\_\_\_\_\_  
(Owner's Name - Please Print)

\_\_\_\_\_  
(Owner's Signature)

\_\_\_\_\_  
(Owner's Mailing Address)

\_\_\_\_\_  
(City) (State) (Zip Code)

\_\_\_\_\_  
(Owner's Name - Please Print)

\_\_\_\_\_  
(Owner's Signature)

\_\_\_\_\_  
(Owner's Mailing Address)

\_\_\_\_\_  
(City) (State) (Zip Code)

(Continued on page 2)

ENTERED  
SEP 09 2015  
BY: *[Signature]*

NWV  
9/9/2015  
*[Signature]*

(Owner's Name - Please Print)	(Owner's Signature)		
(Owner's Mailing Address)	(City)	(State)	(Zip Code)
(Owner's Name - Please Print)	(Owner's Signature)		
(Owner's Mailing Address)	(City)	(State)	(Zip Code)
(Owner's Name - Please Print)	(Owner's Signature)		
(Owner's Mailing Address)	(City)	(State)	(Zip Code)
(Owner's Name - Please Print)	(Owner's Signature)		
(Owner's Mailing Address)	(City)	(State)	(Zip Code)

18 U.S.C. 1001 and 43 U.S.C. 1212 make it a crime for any person knowingly and willfully to make to any department or agency of the United States any false, fictitious or fraudulent statements or representations as to any matter within its jurisdiction.

**INSTRUCTIONS**

1. This certification is made under the provisions of 43 U.S.C. § 1744 and 30 U.S.C. §28-28k and the regulations thereunder (43 CFR Part 3830).
2. The claimant(s) must fill in the dates in paragraph 1 for the beginning and ending of the assessment year for which this waiver is sought.
3. The claimant(s) must fill in the date in paragraph 2 for the beginning of the assessment year for which this waiver is sought.
4. All claim and site names and BLM serial numbers must be listed for the mining claims, mill sites, and tunnel sites for which the waiver is sought.
5. All owners of the mining claims, mill sites, and tunnel sites and their addresses must be given.
6. This waiver form must be signed by all the claimants or their designated agent, in original form. If an agent is designated, a notarized designation of agent, signed by all of the claimants with proper address given, must be submitted with this waiver.
7. This form must be filed no later than September 1st for the upcoming assessment year in the BLM State Office where the mining claims or sites are recorded, or the waiver cannot be granted by the BLM. (Example: To obtain a waiver for the assessment year 2012, which begins on September 1, 2011, you must qualify for and file for a waiver no later than September 1, 2011, in the proper BLM State Office.)
8. For all mining claims which require assessment work, you must record an affidavit of labor on or before the December 30th immediately following the filing of this waiver. For all other mining claims or sites waived, you must record a notice of intent to hold on or before the December 30th immediately following the filing of this waiver.
9. Mill and tunnel sites may also be listed on this waiver and be waived from payment of the maintenance fee. A notice of intent to hold for these sites is required to be filed by the December 30th following the filing of this waiver.

RECEIVED  
 BLM AZ STATE OFFICE  
 2011 SEP - 8 P 2:00  
 PHOENIX, ARIZONA

**FOR OFFICIAL USE ONLY**

## NOTICES

**The Privacy Act** and 43 CFR 2.48(d) require that you be furnished the following information in connection with the information requested by this form.

**AUTHORITY:** 30 U.S.C. 28f and 43 CFR part 3835 permit collection of the information requested by this form.

**PRINCIPAL PURPOSE:** The BLM will use the information you provide to verify that the owner(s) (claimants(s)) of a mining claim has/have complied with 30 U.S.C. 28f and 43 CFR part 3835 and is/are entitled to perform assessment work in lieu of paying the maintenance fee for the mining claims listed on this form.

**ROUTINE USES:** The BLM will only disclose this information in accordance with the provisions at 43 CFR 2.56(b) and (c).

**EFFECT OF NOT PROVIDING INFORMATION:** Disclosure of the requested information is required by 30 U.S.C. 28f and 43 CFR part 3835 for those claimants qualified to request the small miner waiver allowed. Failure to submit all the requested information or to complete this form will delay the BLM's processing of the form and may preclude the BLM's acceptance of the maintenance fee waiver request, which may result in forfeiture of the mining claim or site by the claimant.

**The Paperwork Reduction Act** requires us to inform you that:

The BLM collects this information to determine whether or not you are qualified for waiver of maintenance fees.

Submission of the requested information is necessary to obtain or retain a benefit.

You do not have to respond to this or any other Federal agency-sponsored information collection unless it displays a currently valid OMB control number.

**BURDEN HOURS STATEMENT:** Public reporting burden for this form is estimated to average 20 minutes per response, including the time for reviewing instructions, gathering and maintaining data, and completing and reviewing the form. You may submit comments regarding the burden estimate or any other aspect of this form to: U.S. Department of the Interior, Bureau of Land Management (1004-0114), Bureau Information Collection Clearance Officer (WO-630), Mail Stop 401 LS, 1849 C St., N.W., Washington, D.C. 20240.

RECEIVED  
BLM AZ STATE OFFICE  
2015 SEP - 8 P 2:00  
PHOENIX, ARIZONA

423030

~~XXXXXXXXXX~~

310 AA

**MAINTENANCE FEE WAIVER CERTIFICATION**

FORM APPROVED  
OMB NO. 1004-0114  
Expires: December 31, 2006

SEE INSTRUCTIONS ON REVERSE

1. This small miner waiver is filed for the assessment year beginning at noon on September 1, 15 and ending at noon on September 1, 16.
2. The undersigned and all related parties owned ten or fewer mining claims, mill, or tunnel sites located and maintained on Federal lands in the United States of America on September 1, 15.
3. The undersigned have performed the assessment work **required by law** for each mining claim listed **prior to filing this waiver** and understand that by filing this form; an affidavit of assessment work **must** be recorded by the December 30th following the filing of this waiver.
4. The undersigned understand that if the assessment work obligation has not yet come due under 30 U.S.C. 28 (for those claims in their first assessment year only); a notice of intent to hold reciting this condition **must** be recorded by the December 30th following the filing of this waiver.
5. The undersigned understand that mill and tunnel sites may also be listed upon this waiver and be waived from payment of the maintenance fee; and that a notice of intent to hold for these sites is required to be recorded by the December 30th immediately following the filing of this waiver.
6. The undersigned understand and acknowledge that pursuant to 43 U.S.C. 1212 and 18 U.S.C. 1001; the filing or recording of a false, fictitious, or fraudulent document with the Bureau of Land Management may result in a fine of up to \$250,000, a prison term not to exceed five years, or both.
7. The mining claims, mill or tunnel sites for which this waiver from payment of the maintenance fees is requested are:

CLAIM OR SITE NAME	BLM RECORDATION SERIAL NUMBER
1. Red Top 2 # 1	AMC-423032 ✓
2. Red Top 2 # 2	AMC-423033
3. Red Top 2 # 3	AMC-423034
4. Red Top 2 # 4	AMC-423035
5. Red Top 2 # 5	AMC-423036
6. Jack Pot # 4	AMC-423037
7. Wanna Be Red Top	AMC-415557 - CLOSED
8.	
9.	
10.	

The owner(s) (claimants) of the above mining claims and sites are:

Richard Oldham  
(Owner's Name - Please Print)

Richard Oldham  
(Owner's Signature)

P.O. Box 619  
(Street or P.O. Box)

Quartzsite AZ 85346  
(City) (State) (Zip Code)

\_\_\_\_\_  
(Owner's Name - Please Print)

\_\_\_\_\_  
(Street or P.O. Box)

\_\_\_\_\_  
(City) (State) (Zip Code)

\_\_\_\_\_  
(Owner's Name - Please Print)

\_\_\_\_\_  
(Street or P.O. Box)

\_\_\_\_\_  
(City) (State) (Zip Code)

\_\_\_\_\_  
(Owner's Signature)

\_\_\_\_\_  
(Owner's Signature)

RECEIVED  
 BLM AZ STATE OFFICE  
 PHOENIX, ARIZONA  
 2015 AUG 17 P 3:39



\_\_\_\_\_  
(Owner's Name - Please Print)

\_\_\_\_\_  
(Owner's Signature)

\_\_\_\_\_  
(Owner's Mailing Address)

\_\_\_\_\_  
(City)

\_\_\_\_\_  
(State)

\_\_\_\_\_  
(Zip Code)

\_\_\_\_\_  
(Owner's Name - Please Print)

\_\_\_\_\_  
(Owner's Signature)

\_\_\_\_\_  
(Owner's Mailing Address)

\_\_\_\_\_  
(City)

\_\_\_\_\_  
(State)

\_\_\_\_\_  
(Zip Code)

\_\_\_\_\_  
(Owner's Name - Please Print)

\_\_\_\_\_  
(Owner's Signature)

\_\_\_\_\_  
(Owner's Mailing Address)

\_\_\_\_\_  
(City)

\_\_\_\_\_  
(State)

\_\_\_\_\_  
(Zip Code)

\_\_\_\_\_  
(Owner's Name - Please Print)

\_\_\_\_\_  
(Owner's Signature)

\_\_\_\_\_  
(Owner's Mailing Address)

\_\_\_\_\_  
(City)

\_\_\_\_\_  
(State)

\_\_\_\_\_  
(Zip Code)

18 U.S.C. 1001 and 43 U.S.C. 1212 make it a crime for any person knowingly and willfully to make to any department or agency of the United States any false, fictitious or fraudulent statements or representations as to any matter within its jurisdiction.

INSTRUCTIONS

1. This certification is made under the provisions of 43 U.S.C. § 1744 and 30 U.S.C. §28-28k and the regulations thereunder (43 CFR Part 3830).
2. The claimant(s) must fill in the dates in paragraph 1 for the beginning and ending of the assessment year for which this waiver is sought.
3. The claimant(s) must fill in the date in paragraph 2 for the beginning of the assessment year for which this waiver is sought.
4. All claim and site names and BLM serial numbers must be listed for the mining claims, mill sites, and tunnel sites for which the waiver is sought.
5. All owners of the mining claims, mill sites, and tunnel sites and their addresses must be given.
6. This waiver form must be signed by all the claimants or their designated agent, in original form. If an agent is designated, a notarized designation of agent, signed by all of the claimants with proper address given, must be submitted with this waiver.
7. This form must be filed no later than September 1st for the upcoming assessment year in the BLM State Office where the mining claims or sites are recorded, or the waiver cannot be granted by the BLM. (Example: To obtain a waiver for the assessment year 2012, which begins on September 1, 2011, you must qualify for and file for a waiver no later than September 1, 2011, in the proper BLM State Office.)
8. For all mining claims which require assessment work, you must record an affidavit of labor on or before the December 30th immediately following the filing of this waiver. For all other mining claims or sites waived, you must record a notice of intent to hold on or before the December 30th immediately following the filing of this waiver.
9. Mill and tunnel sites may also be listed on this waiver and be waived from payment of the maintenance fee. A notice of intent to hold for these sites is required to be filed by the December 30th following the filing of this waiver.

PHOENIX, ARIZONA  
 2015 AUG 17 P 3: 39  
 RECEIVED  
 BLM AZ STATE OFFICE

FOR OFFICIAL USE ONLY

423030

When Recorded Return Document to:  
Richard Oldham  
P.O. Box 619  
Quartzsite, AZ 85346

Check here is this is a change of address.

Telephone: (928) 927-5555

E-mail address: documentsplease@yahoo.com

**AFFIDAVIT OF PERFORMANCE OF ANNUAL WORK**

RECEIVED  
BLM AZ STATE OFFICE  
2015 AUG 17 P 3:40  
PHOENIX, ARIZONA  
BLM  
Date  
Stamp

1. State of Arizona, County of La Paz ss:

2. I (Name) Richard Oldham

3. Reside at (Address) # 1 Acacia, PMB 619

(no mail service, P.O. Boxes only)

City Quartzsite County La Paz

State AZ Zip 85346 being duly sworn, depose and say that I am a citizen of the United States, more than eighteen years of age, and that all of the facts set forth in this affidavit, subject to the provisions and penalties of 18 U.S.C. 1001 pertaining to the filing of false, fictitious, or fraudulent statements with the United States, are true and correct according to the best of my knowledge, information and belief.

4. Owner's name and address (If not shown in Items 1-3 above).

5. That I am personally acquainted with the mining claim(s). The work and improvements were made by and at the expense of the owner(s) of said claim(s). Said contiguous group of claims, listed on this document, are situated in the

Plamosa (optional) Mining District; La Paz County, Arizona.

Line No.	AMC NUMBER	CLAIM/SITE NAME	COUNTY RECORDER DATA (If available)	TWP	RNG	SEC
1	423032	Red Top 2 # 1		6 N	18 W	15
2	423033	Red Top 2 # 2		6 N	18 W	15
3	423034	Red Top 2 # 3		6 N	18 W	15
4	423035	Red Top 2 # 4		6 N	18 W	15
5	423036	Red Top 2 # 5		6 N	18 W	15
6	423037	Jack Pot # 4		4 N	19 W	26

ENTERED  
AUG 20 2015  
BY: *[Signature]*

Form: MCF108  
Revised July 2014  
Page 1 of 2

RECEIVED  
 BLM AZ STATE OFFICE  
 PHOENIX, ARIZONA  
 2015 AUG 17 P 3:40  
 BLM  
 Date  
 Stamp

7	415557	Wanna B Red Top	6 N	18 W	16
8					
9					
10					

6. That between the dates starting at 12 o'clock noon on September 1, 2014 and ending at 12 o'clock noon on September 1, 2015 at least \$700 dollars worth of work and improvements were done and performed upon said claim(s) or upon one or more of a contiguous group of claims for the benefit of all, wholly or partly outside of a contiguous group of claims for the benefit of all, not including the location work.

7. That the following persons were employed to perform the work and improvements described herein: Richard Oldham

8. That the work and improvements performed were: Cleared debris, dragged roads

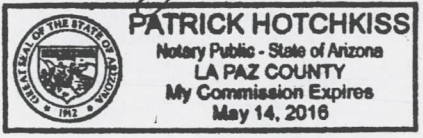
9. Dated: 8-14-15 Signature: Richard Oldham

SUBSCRIBED AND SWORN TO before me, a Notary Public, this 14<sup>th</sup> day of August 20 15

By: Richard Oldham

Notary Public Patrick Hotchkiss

My Commission Expires 14 May 2016



Bureau of Land Management  
 Arizona State Office  
[www.blm.gov/az](http://www.blm.gov/az)

No. of Claims: 7 x \$10 = \$70.00  
 Check No.: 6513 Init. AA  
 Receipt No.: 3370201  
 For BLM Use Only

The following Document contains no Personal Information as defined by NRS 603A.040

**AFFIDAVIT AND NOTICE OF INTENT TO HOLD MINING CLAIM(S) AND SITE(S)**

RECEIVED  
BLM AZ STATE OFFICE  
2015 AUG 17 P 3:40  
PHOENIX, ARIZONA

**TO ALL WHOM IT MAY CONCERN:**

The undersigned certifies that the owner or claimant intended or intends to hold the mining claim(s), mill site(s), and/or tunnel site(s) listed below from 12:00 p.m. on September 1 of the year before this affidavit was made and recorded, until 11:59 a.m. on September 1 of the year that this affidavit was made and recorded.

The claim map showing said claim(s) is filed in the La Paz **RECORDER'S STAMP** County records.

Name of claim(s) or site(s):	BLM Serial No(s):
Jack Pot # 4	AMC- 423037
Wanna B Red Top	AMC-415557

A total number of 7 claims is being filed with this document.

Name and mailing address of owner or claimant:  
Richard Oldham  
P.O. Box 619  
Quartzsite, AZ 85346

Dated this 13 day of AUGUST, 2015.

By [Signature]  
Owner, Claimant, Agent, or Lessee Signature  
Richard Oldham  
Owner, Claimant, Agent, or Lessee Name (printed)

STATE OF Arizona  
COUNTY OF La Paz

Subscribed and sworn to by  
RICHARD OLDHAM  
(Owner, Claimant, Agent, or Lessee)  
before me this  
14<sup>th</sup> day of August, 2015

**PATRICK HOTCHKISS**  
Notary Public - State of Arizona  
LA PAZ COUNTY  
My Commission Expires  
May 14, 2018

[Signature]  
NOTARY PUBLIC (Signature)

The following Document contains no Personal Information as defined by NRS 603A.040

RECEIVED  
BLM AZ STATE OFFICE  
2015 AUG 17 P 3:40  
PHOENIX, ARIZONA

**AFFIDAVIT AND NOTICE OF INTENT TO HOLD  
MINING CLAIM(S) AND SITE(S)**

**TO ALL WHOM IT MAY CONCERN:**

The undersigned certifies that the owner or claimant intended or intends to hold the mining claim(s), mill site(s), and/or tunnel site(s) listed below from 12:00 p.m. on September 1 of the year before this affidavit was made and recorded, until 11:59 a.m. on September 1 of the year that this affidavit was made and recorded.

The claim map showing said claim(s) is filed in the La Paz County records. **RECORDER'S STAMP**

Name of claim(s) or site(s):	BLM Serial No(s):
Jack Pot # 4	AMC- 423037
Wanna B Red Top	AMC-415557

A total number of 7 claims is being filed with this document.


Name and mailing address of owner or claimant:  
Richard Oldham  
P.O. Box 619  
Quartzsite, AZ 85346

Dated this 13 day of AUGUST, 2015.

By Richard Oldham  
Owner, Claimant, Agent, or Lessee Signature  
Richard Oldham  
Owner, Claimant, Agent, or Lessee Name (printed)

STATE OF Arizona  
COUNTY OF La Paz

Subscribed and sworn to by  
**RICHARD OLDHAM**  
(Owner, Claimant, Agent, or Lessee)  
before me this  
14<sup>th</sup> day of August, 2015



**PATRICK HOTCHKISS**  
Notary Public - State of Arizona  
LA PAZ COUNTY  
My Commission Expires  
May 14, 2018

Patrick Hotchkiss  
NOTARY PUBLIC (Signature)

Desert Gardens Homes  
desertgardenscars.com  
1555 Dome Rock RD. Box 619  
Quartzsite, Arizona 85346

RECEIVED  
BLM AZ STATE OFFICE

2015 SEP -8 P 2:00

PHOENIX, ARIZONA


PHOENIX AZ 852

02 SEP 2015 PM 9 L



Arizona State Office  
Attention Rod Ebert (602) 417-9397  
One North Central Avenue  
Suite 800  
Phoenix, AZ 85004-4427

65004442700



**United States Department of the Interior**  
**Bureau of Land Management**  
LANDS/RECREATION & PLANNING  
ONE N CENTRAL AVE  
PHOENIX, AZ 85004 -2203  
Phone: 602-417-9200

Receipt

No: 3370201

<b>Transaction #:</b> 3468357	
<b>Date of Transaction:</b> 08/18/2015	
CUSTOMER:	
RICHARD OLDHAM PO BOX 619 QUARTZSITE, AZ 85346-0619 US	

LINE #	QTY	DESCRIPTION	REMARKS	UNIT PRICE	TOTAL
1	1.00	LOCATABLE MINERALS / MINING CLAIMS-NOT NEW-UNADJUD, ONE AUTH NO. ONLY / MINING CLAIM MONEY RECEIVED <b>CASES:</b> AMC423032/\$70.00	MAINT FEE WAIVER (7) 2016 / POL (7) 2015 / NOI (7) 2015	- n/a -	70.00
<b>TOTAL:</b>					<b>\$70.00</b>

PAYMENT INFORMATION					
1	AMOUNT:	70.00	POSTMARKED:	08/14/2015	
	TYPE:	CHECK	RECEIVED:	08/17/2015	
	CHECK NO:	6513			
	NAME:	DESERT GARDENS PO BOX 619 QUARTZSITE AZ 85346-0619 US			

REMARKS

This receipt was generated by the automated BLM Collections and Billing System and is a paper representation of a portion of the official electronic record contained therein.

ENTERED  
AUG 20 2015  
BY: RAM

8/18/2015

PRESS FIRMLY TO SEAL

PRESS FIRMLY TO

# PRIORITY<sup>®</sup> ★ MAIL ★

-  DATE OF DELIVERY SPECIFIED\*
-  USPS TRACKING™ INCLUDED\*
-  INSURANCE INCLUDED\*
-  PICKUP AVAILABLE

\* Domestic only

WHEN USED INTERNATIONALLY,  
A CUSTOMS DECLARATION  
LABEL MAY BE REQUIRED.



1021



85004

U.S. POSTAGE  
PAID  
QUARTZSITE, AZ  
85346  
AUG 14 15  
AMOUNT  
**\$5.75**  
R2304W121265-02



UNITED STATES POSTAL SERVICE<sup>®</sup>

[www.usps.com](http://www.usps.com)

From:

*Desert Gardens Homes  
desertgardenscars.com  
1555 Dome Rock RD. Box 619  
Quartzsite, Arizona 85346*

TO:

*United States Department of Interior  
Bureau of Land Management  
Arizona State office  
One North Central Avenue, Suite 800  
Phoenix, Arizona 85004-4427*

Label 228 June 2004

Expected Delivery Day: 08/15/2015

USPS TRACKING NUMBER



9505 5125 8848 5226 0072 40



PS00001000014

EP14F July 2013  
OD: 12.5 x 9.5

**VISIT US AT USPS.COM<sup>®</sup>**  
ORDER FREE SUPPLIES ONLINE



This packaging is the property of the U.S. Postal Service<sup>®</sup> and is provided solely for use in sending Priority Mail<sup>®</sup> shipments. Misuse may be a violation of federal law. This packaging is not for resale. EP14F © U.S. Postal Service, July 2013; All rights reserved.

 This envelope is made from post-consumer waste. Please recycle - again.



\* Domestic only. \* For international shipments, the maximum weight is 4 lbs.



RECEIVED  
EPT4F July 2013  
BLM AZ STATE OFFICE

OD: 12.5 x 9.5

P 500001000014



2015 AUG 17 P 3:41

PHOENIX, ARIZONA

FLAT RATE ENVELOPE  
ONE RATE \* ANY WEIGHT\*

PRIORITY \* MAIL \*



MAIL IN  
By 30th  
w/ 70th

423030

415557

When Recorded Return Document to:

Richard Oldham  
P.O. Box 619  
Quartzsite, ARIZONA  
95346

Check here is this is a change of address.

Telephone: 428-427-5555

E-mail address: \_\_\_\_\_


**AFFIDAVIT OF PERFORMANCE OF ANNUAL WORK**

1. State of Arizona, County of LA PAZ ss:

2. I (Name) Richard Oldham

3. Reside at (Address) #1 Acadia

City Quartzsite County LA PAZ



State AZ Zip 95346 being duly sworn, depose and say that I am a citizen of the United States, more than eighteen years of age, and that all of the facts set forth in this affidavit, subject to the provisions and penalties of 18 U.S.C. 1001 pertaining to the filing of false, fictitious, or fraudulent statements with the United States, are true and correct according to the best of my knowledge, information and belief.

4. Owner's name and address (If not shown in Items 1-3 above). \_\_\_\_\_

5. That I am personally acquainted with the mining claim(s). The work and improvements were made by and at the expense of the owner(s) of said claim(s). Said contiguous group of claims, listed on this document, are situated in the

Piamosa (optional) Mining District; LA PAZ County, Arizona.

Line No.	AMC NUMBER	CLAIM/SITE NAME	COUNTY RECORDER DATA (If available)	TWP	RNG	SEC
1	423032	Redtop 2 #1	2013-02275	6N	18W	15
2	423033	Redtop 2 #2	2013-02276	6N	18W	15
3	423034	Redtop 2 #3	2013-02277	6N	18W	15
4	423035	Redtop 2 #4	2013-02278	6N	18W	15
5	423036	Redtop 2 #5	2013-02279	6N	18W	15
6	423037	Jackpot #4	2013-02280	4N	19W	26

Form: MCF108  
Revised Jan. 2006  
Page 1 of 7

ENTERED  
AUG 28 2014  
BY: RAM

RECEIVED  
BLM AZ STATE OFFICE  
2014 AUG 26 A 11:57  
PHOENIX, ARIZONA  
BLM  
Date  
Stamp

closed

7	415557	Wanna B Red Top	2012-02378	6W	786	10
8						
9						
10						

6. That between the dates starting at 12 o'clock noon on September 1, 20 \_\_\_\_ and ending at 12 o'clock noon on September 1, 20 \_\_\_\_ at least \$ \_\_\_\_\_ dollars worth of work and improvements were done and performed upon said claim(s) or upon one or more of a contiguous group of claims for the benefit of all, wholly or partly outside of a contiguous group of claims for the benefit of all, not including the location work.

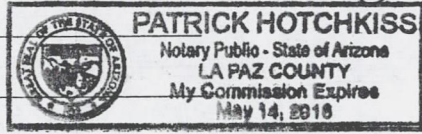
7. That the following persons were employed to perform the work and improvements described herein: \_\_\_\_\_  
Richard Behmetnik

8. That the work and improvements performed were: Clean debris, Drag Roads

9. Dated: 8-25-14 Signature: Richard Behmetnik

SUBSCRIBED AND SWORN TO before me, a Notary Public, this 25<sup>th</sup> day of August 20 14

By: Patrick Hotchkiss  
Notary Public La Paz Cty  
My Commission Expires 14 May 2016



Bureau of Land Management  
Arizona State Office  
[www.az.blm.gov](http://www.az.blm.gov)

No. of Claims: 7 x \$10 = \$70.00  
Check No.: M.D. Init. AD  
Receipt No.: 3113828  
For BLM Use Only

P.O. Box 619  
Quartzsite Az, 85346

RECEIVED  
M AZ STATE OFFICE


2014 AUG 26 A 11: 53

PHOENIX, ARIZONA

PLACE STICKER AT TOP OF ENVELOPE TO THE RIGHT  
OF THE RETURN ADDRESS, FOLD AT DOTTED LINE  
**CERTIFIED MAIL™**



7011 3500 0002 2494 8516



UNITED STATES  
POSTAL SERVICE

1022


85004

U.S. POST  
PAID  
QUARTZSITE  
85346  
AUG 25  
AMOUNT

\$6.4  
0005398

Bureau of Land Management  
One North Central Ave Suite 800 ●  
Phoenix, Az 85004 - 4427

8500484427



P.O. Box 619  
Quartzsite Az, 85344

RECEIVED  
AZ STATE OFFICE

2014 AUG 26 A 11:53

PHOENIX, ARIZONA

PLACE STICKER AT TOP OF ENVELOPE TO THE RIGHT  
OF THE RETURN ADDRESS, FOLD AT DOTTED LINE

CERTIFIED MAIL™



7011 3500 0002 2494 8511



UNITED STATES  
POSTAL SERVICE



1022

85004

U.S. F  
PA)  
QUARTZSI  
85344  
AUG 26  
AMDL


\$6  
0005

Bureau of Land Management  
One North Central Ave Suite 800  
Phoenix, Az 85004 - 4427

85004\$4427



United States Department of the Interior  
 Bureau of Land Management  
 LANDS/RECREATION & PLANNING  
 ONE N CENTRAL AVE  
 PHOENIX, AZ 85004 -2203  
 Phone: 602-417-9200



No: 3113828

<b>Transaction #:</b> 3205560	
<b>Date of Transaction:</b> 08/27/2014	
CUSTOMER:	
RICHARD OLDHAM PO BOX 619 QUARTZSITE, AZ 85346-0619 US	

LINE #	QTY	DESCRIPTION	REMARKS	UNIT PRICE	TOTAL
1	1.00	LOCATABLE MINERALS / MINING CLAIMS- NOT NEW-UNADJUD, ONE AUTH NO. ONLY / MINING CLAIM MONEY RECEIVED <b>CASES: AMC423032/\$70.00</b>	POL (7) 2014	- n/a -	70.00
<b>TOTAL:</b>					<b>\$70.00</b>

PAYMENT INFORMATION					
1	AMOUNT:	70.00	POSTMARKED:	08/25/2014	
	TYPE:	CHECK	RECEIVED:	08/26/2014	
	CHECK NO:	21926036676			
	NAME:	OLDHAM, RICHARD PO BOX 619 QUARTZSITE AZ 85346-0619 US			

REMARKS

This receipt was generated by the automated BLM Collections and Billing System and is a paper representation of a portion of the official electronic record contained therein.

446

423030

FORM APPROVED  
OMB NO. 1004-0114  
Expires: August 31, 2013

MAINTENANCE FEE WAIVER CERTIFICATION

RM

SEE INSTRUCTIONS ON PAGE 2

~~415557~~

- This small miner waiver is filed for the assessment year beginning on September 1, 2014 and ending on September 1, 2015.
- The undersigned and all related parties owned ten or fewer mining claims, mill, or tunnel sites located and maintained on Federal lands in the United States of America on September 1, 2014.
- The undersigned have performed the assessment work required by law for each mining claim listed prior to filing this waiver and understand that by filing this form, an affidavit of assessment work must be recorded by the December 30th following the filing of this waiver.
- The undersigned understand that if the assessment work obligation has not yet come due under 30 U.S.C. 28 (for those claims in their first assessment year only), a notice of intent to hold reciting this condition must be recorded by the December 30th following the filing of this waiver.
- The undersigned understand that mill and tunnel sites may also be listed upon this waiver and be waived from payment of the maintenance fee, and that a notice of intent to hold for these sites is required to be recorded by the December 30th immediately following the filing of this waiver.
- The undersigned understand and acknowledge that pursuant to 43 U.S.C. 1212 and 18 U.S.C. 1001, the filing or recording of a false, fictitious, or fraudulent document with the Bureau of Land Management may result in a fine of up to \$250,000, a prison term not to exceed five years, or both.
- The mining claims, mill or tunnel sites for which this waiver from payment of the maintenance fees is requested are:

CLAIM OR SITE NAME	BLM RECORDATION SERIAL NUMBER
1. Red top 2 #1	✓ AMC - 423032
2. Redtop 2 #2	AMC - 423033
3. Red top 2 #3	AMC - 423034
4. Redtop 2 #4	AMC - 423035
5. Red top 2 #5	AMC - 423036
6. Jackpot #4	AMC - 423037
7. Wann B Red Top	AMC - 415557 <del>XXXXXXXXXX</del>
8.	
9.	
10.	

The owner(s) (claimants) of the above mining claims and sites are:

Richard Oldham  
(Owner's Name - Please Print)

Richard Oldham  
(Owner's Signature)

PO Box 619  
(Street or P.O. Box)

Quartzsite AZ 85346  
(City) (State) (Zip Code)

RECEIVED  
BLM AZ STATE OFFICE  
2014 AUG 25 P 2:02  
PHOENIX, ARIZONA

\_\_\_\_\_  
(Owner's Name - Please Print)

\_\_\_\_\_  
(Owner's Signature)

\_\_\_\_\_  
(Street or P.O. Box)

\_\_\_\_\_  
(City) (State) (Zip Code)

\_\_\_\_\_  
(Owner's Name - Please Print)

\_\_\_\_\_  
(Owner's Signature)

\_\_\_\_\_  
(Street or P.O. Box)

\_\_\_\_\_  
(City) (State) (Zip Code)

ENTERED  
SEP 12 2014  
BY: RG

NW ✓  
RE 9.18.14

(Owner's Name - Please Print)	(Owner's Signature)
(Street or P.O. Box)	(City) (State) (Zip Code)
(Owner's Name - Please Print)	(Owner's Signature)
(Street or P.O. Box)	(City) (State) (Zip Code)
(Owner's Name - Please Print)	(Owner's Signature)
(Street or P.O. Box)	(City) (State) (Zip Code)
(Owner's Name - Please Print)	(Owner's Signature)
(Street or P.O. Box)	(City) (State) (Zip Code)

Title 18 U.S.C. Section 1001 and Title 43 U.S.C. Section 1212 makes it a crime for any person knowingly and willfully to make to any department or agency of the United States any false, fictitious or fraudulent statements or representations as to any matter within its jurisdiction.

**INSTRUCTIONS**

1. This certification is made under the provisions of §1744 of Title 43 and § 28-28k of Title 30 of the United States Code; and the regulations thereunder (43 CFR Part 3830).
2. The claimant(s) must fill in the dates in paragraph 1 for the beginning and ending of the assessment year for which this waiver is sought.
3. The claimant(s) must fill in the date in paragraph 2 for the beginning of the assessment year for which this waiver is sought.
4. All claim and site names and Bureau of Land Management (BLM) serial numbers must be listed for the mining claims, mill sites, and tunnel sites for which the waiver is sought.
5. All owners of the mining claims, mill sites, and tunnel sites and their addresses must be given.
6. This waiver form must be signed by all the claimants or their designated agent, in original form. If an agent is designated, a notarized designation of agent, signed by all of the claimants with proper address given, must be submitted with this waiver.
7. This form must be filed no later than September 1st for the upcoming assessment year in the BLM State Office where the mining claims or sites are recorded, or the waiver cannot be granted by the BLM. (Example: To obtain a waiver for the assessment year 2012 which begins on September 1, 2011, you must qualify for and file for a waiver no later than September 1, 2011, in the proper BLM State Office.)
8. For all mining claims which require assessment work, you must record an affidavit of labor on or before the December 30th immediately following the filing of this waiver. For all other mining claims or sites waived, you must record a notice of intent to hold on or before the December 30th immediately following the filing of this waiver.
9. Mill and tunnel sites may also be listed upon this waiver and be waived from payment of the maintenance fee. A notice of intent to hold for these sites is required to be filed by the December 30th following the filing of this waiver.

RECEIVED  
BLM ARIZONA STATE OFFICE  
PHOENIX, ARIZONA  
AUG 25 P 2:02

RECEIVED  
BLM ARIZONA STATE OFFICE  
PHOENIX, ARIZONA  
AUG 22 P 5:05

FOR OFFICIAL USE ONLY



NOTICES

The Privacy Act and 43 CFR 2.48(d) require that you be furnished the following information in connection with the information requested by this form.

AUTHORITY: 30 U.S.C. 28f and 43 CFR part 3835 permit collection of the information requested by this form.

PRINCIPAL PURPOSE: The BLM will use the information you provide to verify that the owner(s) (claimants(s)) of a mining claim has/have complied with 30 U.S.C. 28f and 43 CFR part 3835 and is/are entitled to perform assessment work in lieu of paying the maintenance fee for the mining claims listed on this form.

ROUTINE USES: The BLM will only disclose this information in accordance with the provisions at 43 CFR 2.56(b) and (c).

EFFECT OF NOT PROVIDING INFORMATION: Disclosure of the requested information is required by 30 U.S.C. 28f and 43 CFR part 3835 for those claimants qualified to request the small miner waiver allowed. Failure to submit all the requested information or to complete this form will delay the BLM's processing of the form and may preclude the BLM's acceptance of the maintenance fee waiver request, which may result in forfeiture of the mining claim or site by the claimant.

The Paperwork Reduction Act requires us to inform you that:

The BLM collects this information to determine whether or not you are qualified for waiver of maintenance fees.

Submission of the requested information is necessary to obtain or retain a benefit.

You do not have to respond to this or any other Federal agency-sponsored information collection unless it displays a currently valid OMB control number.

**BURDEN HOURS STATEMENT:** Public reporting burden for this form is estimated to average 20 minutes per response, including the time for reviewing instructions, gathering and maintaining data, and completing and reviewing the form. You may submit comments regarding the burden estimate or any other aspect of this form to: U.S. Department of the Interior, Bureau of Land Management (1004-0114), Bureau Information Collection Clearance Officer (WO-630), Mail Stop 401 LS, 1849 C St., N.W., Washington, D.C. 20240.

RECEIVED  
BLM AZ STATE OFFICE  
2014 AUG 25 P 2:02  
PHOENIX, ARIZONA

**United States Department of the Interior**  
**Bureau of Land Management**  
 LANDS/RECREATION & PLANNING  
 ONE N CENTRAL AVE  
 PHOENIX, AZ 85004 -2203  
 Phone: 602-417-9200

Receipt

No: 3001223

Transaction #: 3090829		<b>ENTERED INTO COMPUTER</b>
Date of Transaction: 04/02/2014		
CUSTOMER:		
	RICHARD OLDHAM PO BOX 619 QUARTZSITE, AZ 85346-0619 US	<i>Amendments placed on top of each claim - ps</i> <i>Courtesy copy attached to Receipt.</i>

LINE #	QTY	DESCRIPTION	REMARKS	UNIT PRICE	TOTAL
1	1.00	LOCATABLE MINERALS / MINING CLAIMS-NOT NEW-UNADJUD, ONE AUTH NO. ONLY / MINING CLAIM MONEY RECEIVED CASES: AMC423030/\$40.00	AMENDMENTS - 4	- n/a -	40.00
<b>TOTAL:</b>					<b>\$40.00</b>

PAYMENT INFORMATION			
1	AMOUNT:	40.00	POSTMARKED: 03/31/2014
	TYPE:	CHECK	RECEIVED: 04/01/2014
	CHECK NO:	5677	
	NAME:	DESERT GARDENS PO BOX 619 QUARTZSITE AZ 85346-0619 US	

REMARKS

This receipt was generated by the automated BLM Collections and Billing System and is a paper representation of a portion of the official electronic record contained therein.

*Amc 423030 - 31 - Under Appeal → Amendments given on Ac 398. (Both Claims are closed as of 10/2/14) See IBLA 2014-146 ps*

*Amc 423037 - 38 - Amended to Reduce Acres - ps*

**ENTERED OCT 02 2014**  
ps

**COPY**

RECEIVED  
BLM AZ STATE OFFICE  
PHOENIX, ARIZONA  
2013 APR 23 P 3:05  
2013 APR 16 P 3:05  
PHOENIX, ARIZONA  
accepted this date.

**LOCATION NOTICE FOR LODE MINING CLAIM**

NOTICE IS HEREBY GIVEN that the Lynn's Blue  
angel lode mining claim has been located  
by Richard Oldham whose current mailing  
address is PO Box 619  
Quantzite AZ 85346

BLM  
Date  
Stamp

The general course of this claim is N-S and it is situated in LA PAZ  
County, Arizona. This claim is 1500 feet in length and 600' feet in width. This claim runs  
from the location monument on which this location notice is posted approximately 1480 feet in a  
N direction to the N end line and 600 feet in a W direction to the  
W end line. This claim is marked by six monuments, one at each corner and one at the cent  
end line of the claim.

**UNDER N+V  
APPEAL**

The location monument on which this notice is posted is situated within Section 3, Township 4  
N, Range 16 W, Gila Salt River Base and Meridian, Arizona and this claim encompasses portions  
of the following quarter section (s), section (s), Township (s) and Range (s) NE 1/4 Section  
3 T4N R 16 W  
Gila Salt River Base and Meridian, Arizona.

ANHC423030

The locality of this claim with reference to some natural object or permanent monument and additional information  
(if any) concerning its locality are as follows: 400' W. of X  
ON ROCK FACE

*Depicted in the NW 1/4*

RECEIVED  
BLM AZ STATE OFFICE  
PHOENIX, ARIZONA  
2013 APR - 1 P 2:55

DATED AND POSTED on the ground this 5th day of April, 2013

LOCATOR (s) Richard Oldham

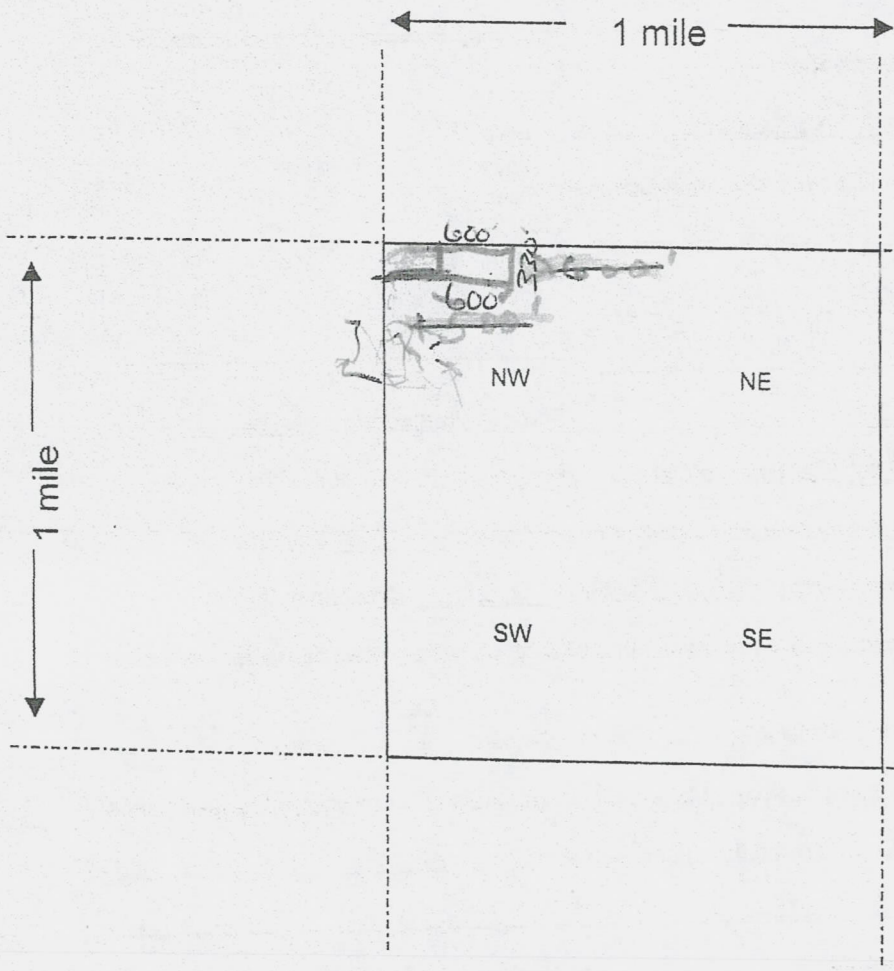
ENTERED  
Ac 398  
MAY 28 2014  
510,635

Form MCF100  
Revised July 2005

BY: RB This form is available from the Arizona Department of Mines & Mineral Resources and may be reproduced.

COPIA

MINING CLAIM MAP



Lode ( ) Placer ( )

RECEIVED  
BLM AZ STATE OFFICE  
2014 APR - 1 P 2:56  
PHOENIX, ARIZONA

RECEIVED  
BLM AZ STATE OFFICE  
2013 APR 16 P 3:06  
PHOENIX, ARIZONA

ANCL 23030

Scale : 1" = 2000 feet



1. The above map depicts the Blue Angel mining claim, which is located in Section (s) 3, Township 4 N, Range 16 W, Gila and Salt River Base and Meridian, LA PAZ County, Arizona.
2. The type of corner and location monuments used are as follows: 2 1/2 x 2 1/2 x 5' wood
3. The bearings and distances in degrees and feet between claim corners are as depicted on the map.

Form MCF100a  
Revised July 2005

This form is available from the Arizona Department of Mines & Mineral Resources and may be reproduced.

**COPY**

**LOCATION NOTICE FOR LOBE MINING CLAIM**

NOTICE IS HEREBY GIVEN that the Jack pot  
#6 Mill Site lode mining claim has been located  
by Richard Oldham whose current mailing  
address is PO Box 619  
Quantasite, AZ 85346

BLM  
Date  
Stamp  
2013 APR 11 P. 3:05  
accepted this date  
PHOENIX, ARIZONA  
RECEIVED  
BLM AZ STATE OFFICE  
PHOENIX, ARIZONA

The general course of this claim is E. W. and it is situated in LA Paz  
County, Arizona. This claim is 330 feet in length and 600' Amended Richard Oldham 3-31-14 feet in width. This claim runs  
from the location monument on which this location notice is posted approximately 79 feet in a  
SW direction to the WE end line and 1072 feet in a E. direction to the  
E end line. This claim is marked by six monuments, one at each corner and one at the cen  
end line of the claim.

**UNDER APPEAL**  
N+V LODE  
MISSA

The location monument on which this notice is posted is situated within Section 26, Township 4  
N, Range 19 W, Gila Salt River Base and Meridian, Arizona and this claim encompasses portions  
of the following quarter section (s), section (s), Township (s) and Range (s) NE 1/4 Sect 26  
T. 26 N. Range 19 W  
Gila Salt River Base and Meridian, Arizona.

The locality of this claim with reference to some natural object or permanent monument and additional information  
(if any) concerning its locality are as follows: 1078' W of level pin # cms  
1A-4 (485) \* Encompasses approx 5 acres

AI10423031

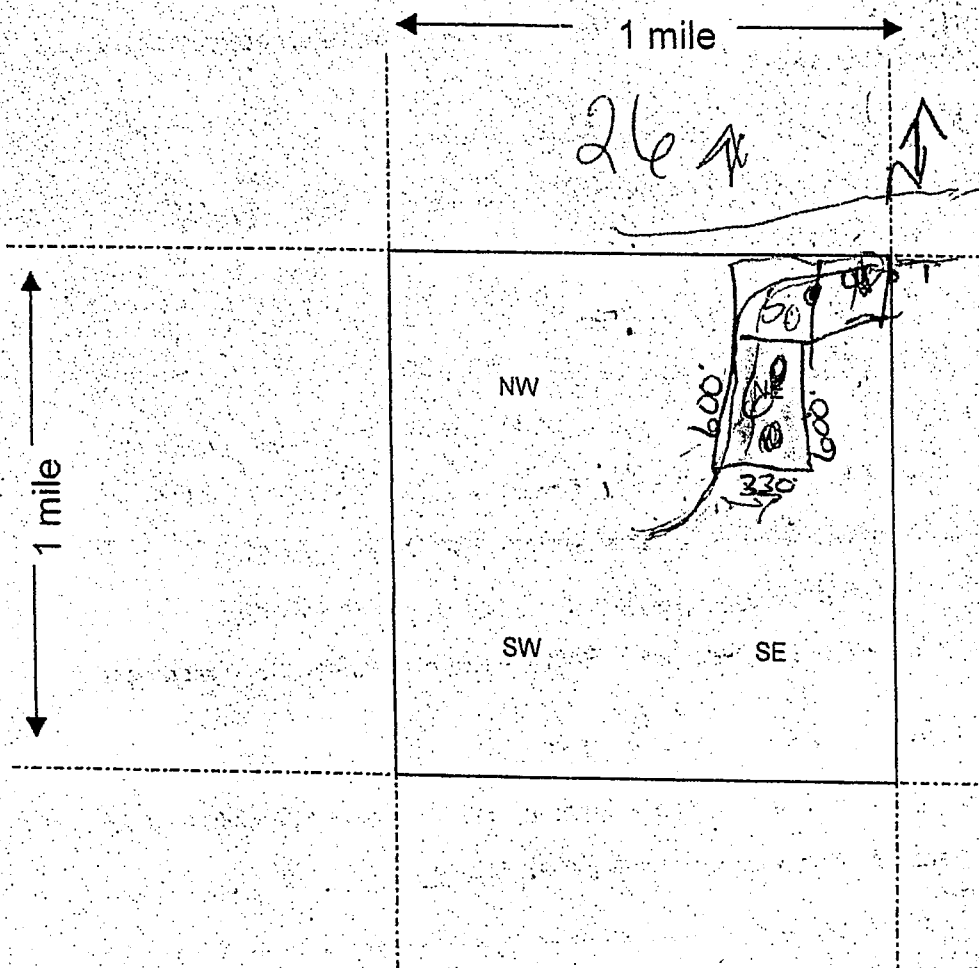
DATED AND POSTED on the ground this 5th day of April, 2013.  
LOCATOR (s) Richard Oldham

RECEIVED  
BLM AZ STATE OFFICE  
PHOENIX, ARIZONA  
2013 APR - 1 2:55  
Form MC 100  
Revised July 2005

Map  
Indicates this  
is a Mill Site  
claim

Mill Site

MINING CLAIM MAP



RECEIVED  
BLM AZ STATE OFFICE  
2013 APR - 1 P 2:56  
PHOENIX, ARIZONA  
2013 APR 03 P 3:13  
PHOENIX, ARIZONA  
2013 APR 16 P 3:06  
RECEIVED  
BLM AZ STATE OFFICE  
PHOENIX, ARIZONA

AMC 23031

Scale: 1" = 2000 feet

- The above map depicts the Goldst Mills site #67 mining claim, which is located in Section (s) 26, Township 40 N, Range 19 W, Gila and Salt River Base and Meridian, LA PAZ County, Arizona.
- The type of corner and location monuments used are as follows: 2"x2"x5'
- The bearings and distances in degrees and feet between claim corners are as depicted on the map.

Form MCF100a  
Revised July 2005

COPY

RECEIVED  
2013 APR 23 P 3:13  
PHOENIX, ARIZONA

LOCATION NOTICE FOR <sup>millsite</sup> ~~LODE MINING~~ CLAIM

NOTICE IS HEREBY GIVEN that the Backpat  
# 4 lode mining claim has been located

by Richard Odham whose current mailing  
address is PO Box 619

Quartz site, AZ, 85346

The general course of this claim is N - S and it is situated in LA 5 PAZ  
County, Arizona. This claim is 330' feet in length and 600' <sup>Amended Richard Odham 3-31-14</sup> feet in width. This claim runs

from the location monument on which this location notice is posted approximately 78 feet in a  
E direction to the E end line and 1072 feet in a W direction to the  
W end line. This claim is marked by six monuments, one at each corner and one at the center of each  
end line of the claim.

The location monument on which this notice is posted is situated within Section 26, Township 4  
N, Range 19 W, Gila Salt River Base and Meridian, Arizona and this claim encompasses portions  
of the following quarter section (s), section (s), Township (s) and Range (s) NE 1/4 sect 26  
T4N Range 19 West  
Gila Salt River Base and Meridian, Arizona.

The locality of this claim with reference to some natural object or permanent monument and additional information  
(if any) concerning its locality are as follows: 78' E of Lead pin  
# CMS 1A-4 (4853) and 300' South of this  
Post is approx. 250' South of Lead pin

DATED AND POSTED on the ground this 5<sup>th</sup> day of April, 2013.

LOCATOR (s) Richard Odham

BLM  
Date  
Stamp  
RECEIVED  
2013 APR 18 P 3:05  
Filed with BLM, but not  
apparent in date.

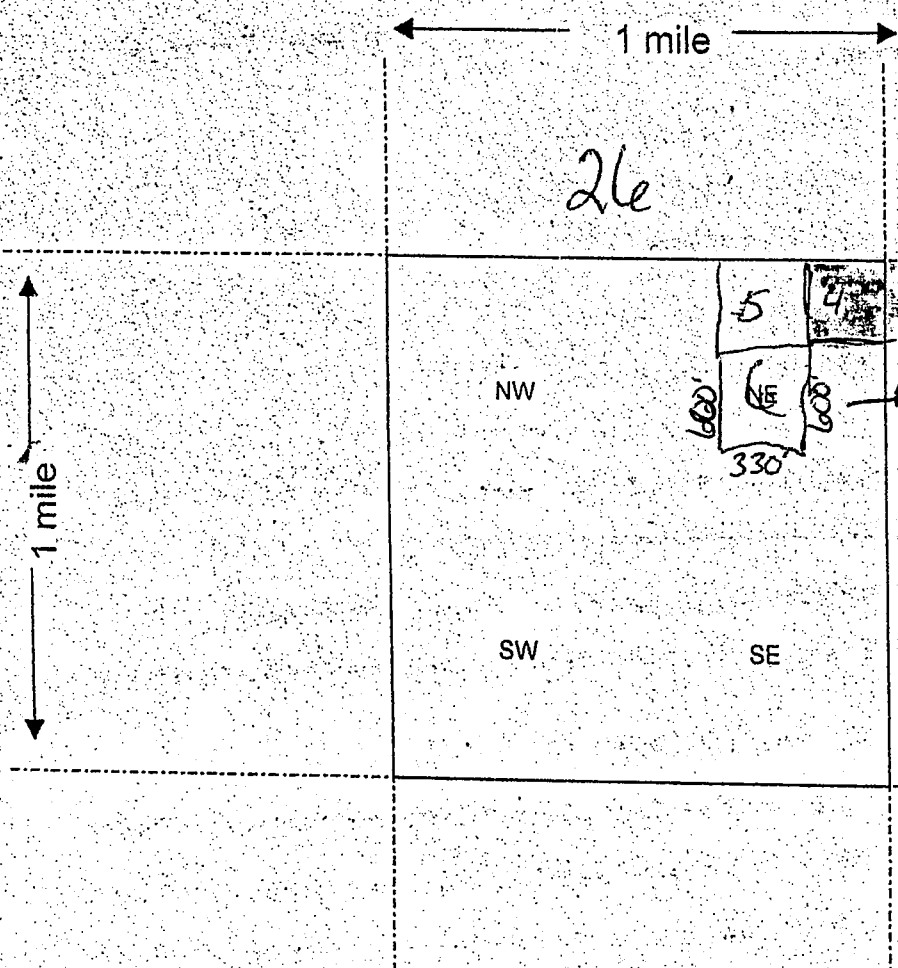
AN01123031

RECEIVED  
BLM AZ STATE OFFICE  
2013 APR - 1 P 2:55  
PHOENIX, ARIZONA

ENTERED INTO COMPUTER  
10/2/14 PB

MINING CLAIM MAP

Lode ( ) Placer ( )



RECEIVED  
BLM AZ STATE OFFICE  
2010 APR -1 P 2:55  
PHOENIX, ARIZONA

RECEIVED  
BLM AZ STATE OFFICE  
2013 APR 16 P 3:06  
PHOENIX, ARIZONA

RECEIVED  
BLM AZ STATE OFFICE  
2013 APR 23  
PHOENIX, ARIZONA

Scale: 1" = 2000 feet

- The above map depicts the Jack Pot Mill site claim, which is located in Section (s) 26, Township 4 N, Range 19 W, Gila and Salt River Base and Meridian, LA PAZ County, Arizona.
- The type of corner and location monuments used are as follows: 2 1/2" x 5" wooden post
- The bearings and distances in degrees and feet between claim corners are as depicted on the map.


AMC 423037

Form MCF100a  
Revised July 2005




Richard Oldham  
P.O. Box 619  
Quartzsite, AZ 85346

**CERTIFIED MAIL™**



7003 2260 0002 1999 8235



1022

85004

U.S. POSTAGE  
PAID  
QUARTZSITE, AZ  
85346  
MAR 31, 14  
AMOUNT

**\$6.70**  
00033298-04

RECEIVED  
BLM AZ STATE OFFICE

2014 APR - 1 P 2:54

PHOENIX, ARIZONA

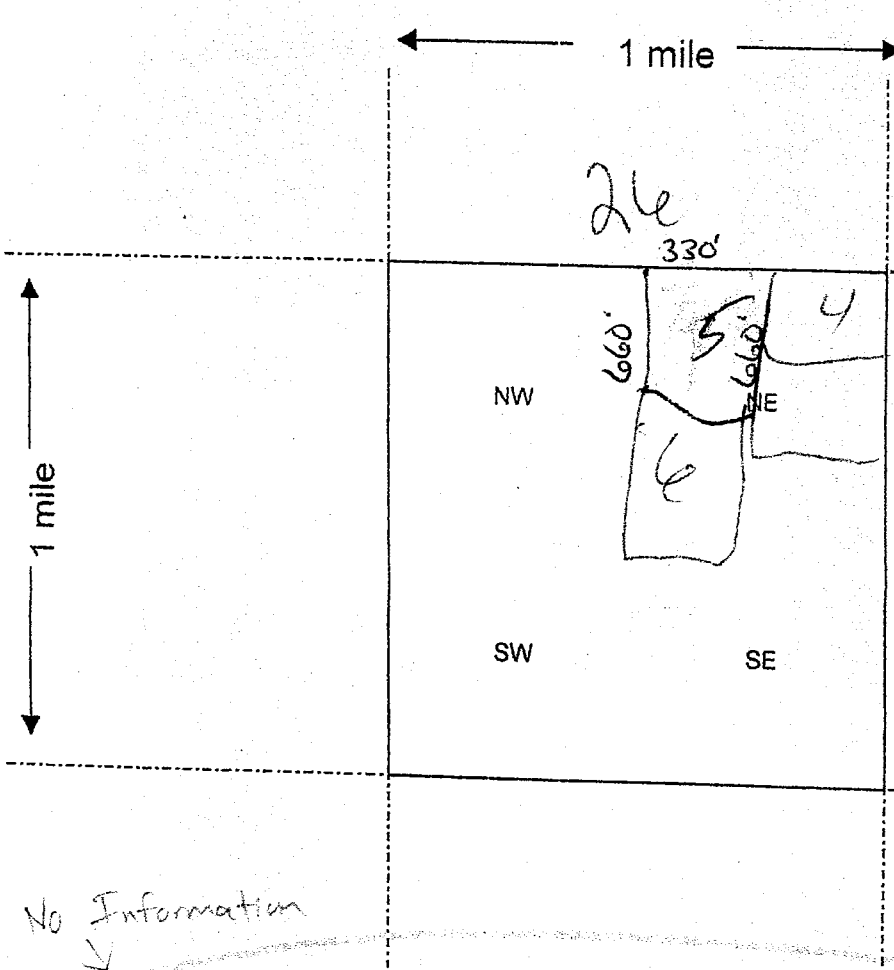
**RETURN RECEIPT  
REQUESTED**

**BLM, AZ State Office**  
One North Central Ave#800  
Phoenix, AZ 85004-4427

850044427 C041



**MINING CLAIM MAP**



Lode ( ) Placer ( )

RECEIVED  
BLM AZ STATE OFFICE  
2014 APR - 1 P 2: 56  
PHOENIX, ARIZONA

RECEIVED  
BLM AZ STATE OFFICE  
2013 APR 16 P 3: 06  
PHOENIX, ARIZONA

RECEIVED  
BLM AZ STATE OFFICE  
2013 APR 23 P 3: 06  
PHOENIX, ARIZONA

Scale: 1" = 2000 feet



- The above map depicts the Jack Pot Mill Site #5 mining claim, which is located in Section (s) 26, Township 4 North Range 19 West Gila and Salt River Base and Meridian, La Paz County, Arizona.
- The type of corner and location monuments used are as follows: Wooden Post with Jar for Paperwork, Wooden Post with Rocks stacked around it
- The bearings and distances in degrees and feet between claim corners are as depicted on the map.

MCH 23038

Form MCF100a  
Revised July 2005

This form is available from the Arizona Department of Mines & Mineral Resources and may be reproduced.

COPY

LOCATION NOTICE FOR <sup>mill site</sup> ~~LODE~~ MINING CLAIM

NOTICE IS HEREBY GIVEN that the jack pot  
# 5 mill site ~~lo~~ mining claim has been located  
by Richard Oldham whose current mailing  
address is PO Box 619  
Quartzsite AZ 85346

BLM  
Date  
Stamp  
2013 APR 16 P 3:05  
FILED WITH BLM, BUT NOT  
WHO ACCEPTED THIS DATE  
RECEIVED  
PHOENIX, ARIZONA

The general course of this claim is E-W and it is situated in 6A PAZ  
County, Arizona. This claim is 330' feet in length and 600' <sup>Amended Richard Oldham 3-31-14</sup> feet in width. This claim runs 11:48 A  
from the location monument on which this location notice is posted approximately 1072 feet in a  
E direction to the E end line and 78 feet in a W direction to the  
W end line. This claim is marked by six monuments, one at each corner and one at the center of each  
end line of the claim. 330 x 600 = 5A

The location monument on which this notice is posted is situated within Section 26, Township 4  
N, Range 19 W, Gila Salt River Base and Meridian, Arizona and this claim encompasses portions  
of the following quarter section (s), section (s), Township (s) and Range (s) NE 1/4 Sect 26  
T4N R 19 W  
Gila Salt River Base and Meridian, Arizona.

The locality of this claim with reference to some natural object or permanent monument and additional information  
(if any) concerning its locality are as follows: 1000' 55 W and 1078' W  
of Lead pin # cms 1A-4 (4853)

DATED AND POSTED on the ground this 4th day of April, 2013  
LOCATOR (s) Richard Oldham

ENTERED INTO COMPUTER

10/2/14 PB

This form is available from the Arizona Department of Mines & Mineral Resources and may be reproduced.

RECEIVED  
BLM AZ STATE OFFICE  
2013 APR - 1 P 2:25  
PHOENIX, ARIZONA  
Form 3010-CF10  
Revised by 2005

AMC 23038

Richard Oldham  
P.O. Box 619  
Quartzsite, AZ 85346

RECEIVED  
BLM AZ STATE OFFICE  
2014 APR - 1 P 2:54  
PHOENIX, ARIZONA

RETURN RECEIPT  
REQUESTED

CERTIFIED MAIL™



7003 2260 0002 1999 8235



1022

85004

U.S. POSTAGE  
PAID  
QUARTZSITE, AZ  
85346  
MAR 31, 14  
AMOUNT  
**\$6.70**  
00033298-04

BLM, AZ State Office  
One North Central Ave#800  
Phoenix, AZ 85004-4427

850044427 0041



**Authorized Date**06/13/2013

**Instructions to Accounts**AZ BLM REFUND FOR \$189 OVERPAYMENT TO DESERT  
GARDENS CASE FILE AMC423030,RECEIPT #2779697. T.  
SMITH 602-417-9355

**Login ID**203

**Entry Date**06/13/2013

**Total Amount**\$189.00

Call or send

Note - 1 claim

- closed

going to refill <sup>Red claim</sup>

for Wamma B

Red 10/28/13



UNITED STATES  
DEPARTMENT OF THE INTERIOR  
BUREAU OF LAND MANAGEMENT

48

423030  
FORM APPROVED  
OMB NO. 1004-0114  
Expires: August 31, 2013

MAINTENANCE FEE WAIVER CERTIFICATION

AK

SEE INSTRUCTIONS ON PAGE 2

1. This small miner waiver is filed for the assessment year beginning on September 1, 2013 and ending on September 1, 2014.
2. The undersigned and all related parties owned ten or fewer mining claims, mill, or tunnel sites located and maintained on Federal lands in the United States of America on September 1, 2013.
3. The undersigned have performed the assessment work required by law for each mining claim listed prior to filing this waiver and understand that by filing this form, an affidavit of assessment work must be recorded by the December 30th following the filing of this waiver.
4. The undersigned understand that if the assessment work obligation has not yet come due under 30 U.S.C. 28 (for those claims in their first assessment year only), a notice of intent to hold reciting this condition must be recorded by the December 30th following the filing of this waiver.
5. The undersigned understand that mill and tunnel sites may also be listed upon this waiver and be waived from payment of the maintenance fee, and that a notice of intent to hold for these sites is required to be recorded by the December 30th immediately following the filing of this waiver.
6. The undersigned understand and acknowledge that pursuant to 43 U.S.C. 1212 and 18 U.S.C. 1001, the filing or recording of a false, fictitious, or fraudulent document with the Bureau of Land Management may result in a fine of up to \$250,000, a prison term not to exceed five years, or both.
7. The mining claims, mill or tunnel sites for which this waiver from payment of the maintenance fees is requested are:

CLAIM OR SITE NAME

BLM RECORDATION SERIAL NUMBER

1. Lynn's Blue Angel	✓ 423030
2. Jackpot #6	423031
3. Red Top-2 #1	423032
4. Red Top-2 #2	423033
5. Red Top-2 #3	423034
6. Red Top-2 #4	423035
7. Red Top-2 #5	423036
8. Jackpot #4	423037
9. Jackpot #5	423038
10. Wanna B Red Top	415557 - CLOSED CLAIM -

The owner(s) (claimants) of the above mining claims and sites are:

Richard Oldham ✓  
(Owner's Name - Please Print)

*Richard Oldham*  
(Owner's Signature)

P.O. Box 619  
(Street or P.O. Box)

Quartzsite AZ 85346  
(City) (State) (Zip Code)

(Owner's Name - Please Print)

(Owner's Signature)

(Street or P.O. Box)

(City) (State) (Zip Code)

(Owner's Name - Please Print)

(Owner's Signature)

(Street or P.O. Box)

(City) (State) (Zip Code)

RECEIVED  
BLM AZ STATE OFFICE  
2013 JUN 10 PM 3:22  
PHOENIX, ARIZONA

ENTERED  
SEP 12 2013  
BY: RE

NW  
PB 4/13/12

When Recorded Return Document:  
Richard Oldham  
P.O. Box 619  
Quartzsite, Arizona  
85346

Check here if this is a change of address.

Telephone: 928-927-5555

E-mail address: desertgardensmarsha@yahoo.com

**AFFIDAVIT OF PERFORMANCE OF ANNUAL WORK**

1. State of Arizona, County of La Paz ss:

2. I (Name) Richard Oldham

3. Reside at (Address) #1 ficacia

City Quartzsite County La Paz

RECEIVED  
 BLM AZ STATE OFFICE  
 PHOENIX, ARIZONA  
 2013 JUN 10 PM 3:21  
 BLM Date Stamp

State AZ Zip 85346 being duly sworn, depose and say that I am a citizen of the United States, more than eighteen years of age, and that all of the facts set forth in this affidavit, subject to the provisions and penalties of 18 U.S.C. 1001 pertaining to the filing of false, fictitious, or fraudulent statements with the United States, are true and correct according to the best of my knowledge, information and belief.

4. Owner's name and address (If not shown in Items 1-3 above): \_\_\_\_\_

5. That I am personally acquainted with the mining claim(s). The work and improvements were made by and at the expense of the owner(s) of said claim(s). Said contiguous group of claims, listed on this document, are situated in the

\_\_\_\_\_ (optional) Mining District; La Paz County, Arizona.

Line No.	AMC NUMBER	CLAIM/SITE NAME	COUNTY RECORDER DATA (If available)	TWP	RNG	SEC
1	423030	Lynn's Blue Angel	2013-02273	4N	16W	3
2	423031	Jack Pot #6	2013-02274	4N	19W	26
3	423032	Red Top-2 #1	2013-02275	6N	18W	15
4	423033	Red Top-2 #2	2013-02276	6N	18W	15
5	423034	Red Top-2 #3	2013-02277	6N	18W	15
6	423035	Red Top-2 #4	2013-02278	6N	18W	15

ENTERED INTO COMPUTER

7/5/13 AT



RECEIVED  
 BLM AZ STATE OFFICE  
 PHOENIX, ARIZONA  
 2013 JUN 10 PM 3:21  
 BLM  
 Date  
 Stamp

7	423036	Red Top-2 #5	2013-02279	6N	18W	15
8	423037	Jackpot #4	2013-02280	4N	19W	26
9	423038	Jackpot #5	2013-02281	4N	19W	26
10	415551	Wanna B Red Top	2012-02378	6N	18W	16

*Closed*

6. That between the dates starting at 12 o'clock noon on September 1, 20 12 and ending at 12 o'clock noon on September 1, 20 13 at least \$ 100.00 dollars worth of work and improvements were done and performed upon said claim(s) or upon one or more of a contiguous group of claims for the benefit of all, wholly or partly outside of a contiguous group of claims for the benefit of all, not including the location work.

7. That the following persons were employed to perform the work and improvements described herein: Richard Behmetuk, Todd Anderson, Jesse Christian

8. That the work and improvements performed were: Clean debris, drag roads

9. Dated 6-7-2013 Signature: [Signature]

SUBSCRIBED AND SWORN TO before me, a Notary Public, this 7<sup>th</sup> day of June 2013

By: Richard Oldham

Notary Public Marsha Ann Hales

My Commission Expires May 16, 2015



Bureau of Land Management  
 Arizona State Office  
[www.az.blm.gov](http://www.az.blm.gov)

No. of Claims: 10 x \$10 = \$100.00  
 Check No.: 5053 Init. A.H.  
 Receipt No.: 2810652  
 For BLM Use Only

**CERTIFIED MAIL™**

Richard Oldham  
P.O. Box 619  
Quartzsite, AZ 85346



7009 0820 0000 4101 9852



1000



8<sup>00</sup>4

U.S. POSTAGE  
PAID  
QUARTZSITE, AZ  
85346  
JUN 07 13  
AMOUNT

**\$6.11**

00100440-02

BLM  
2013 JUN 13 PM 2:50  
PHOENIX ARIZONA

US Department of Interior BLM  
Arizona State Office  
One North Central Ave., #800  
Phoenix, Arizona 85004-4427

**CERTIFIED MAIL™**

Richard Oldham  
P.O. Box 619  
Quartzsite, AZ 85346

BLM  
OFFICE  
2013 JUN 10 PM 2:58  
PHOENIX ARIZONA



7009 0820 0000 4101 9852



1000



85004

U.S. POSTAGE  
PAID  
QUARTZSITE, AZ  
85346  
JUN 07, 13  
AMOUNT

**\$6.11**  
00100440-02

US Department of Interior BLM  
Arizona State Office  
One North Central Ave., #800  
Phoenix, Arizona 85004-4427

**CERTIFIED MAIL™**

Richard Oldham  
P.O. Box 619  
Quartzsite, AZ 85346

BLM ARIZONA OFFICE  
2013 JUN 10 PM 2:58  
PHOENIX ARIZONA



7009 0820 0000 4101 9852



1000



8°004

U.S. POSTAGE  
PAID  
QUARTZSITE, AZ  
85346  
JUN 07, 13  
AMOUNT

**\$6.11**

00100440-02

US Department of Interior BLM  
Arizona State Office  
One North Central Ave., #800  
Phoenix, Arizona 85004-4427

**United States Department of the Interior  
Bureau of Land Management  
LANDS/RECREATION & PLANNING  
ONE N CENTRAL AVE  
PHOENIX, AZ 85004 -2203  
Phone: 602-417-9200**

Receipt

No: 2810652

<b>Transaction #:</b> 2895739	
<b>Date of Transaction:</b> 06/11/2013	
<b>CUSTOMER:</b>	
RICHARD OLDHAM PO BOX 619 QUARTZSITE, AZ 85346-0619 US	

LINE #	QTY	DESCRIPTION	REMARKS	UNIT PRICE	TOTAL
1	1.00	LOCATABLE MINERALS / MINING CLAIMS-NOT NEW-UNADJUD, ONE AUTH NO. ONLY / MINING CLAIM MONEY RECEIVED CASES: AMC423030/\$100.00	MAINT FEE WAIVER (10) 2014 / POL (10) 2013	- n/a -	100.00
<b>TOTAL:</b>					<b>\$100.00</b>

PAYMENT INFORMATION					
1	AMOUNT:	100.00	POSTMARKED:	06/07/2013	
	TYPE:	CHECK	RECEIVED:	06/10/2013	
	CHECK NO:	5053			
	NAME:	DESERT GARDENS MOBILE HOMES CLASSIC CARS PO BOX 619 QUARTZSITE AZ 85346-0619 US			

<b>REMARKS</b>

This receipt was generated by the automated BLM Collections and Billing System and is a paper representation of a portion of the official electronic record contained therein.

UNITED STATES DEPARTMENT OF THE INTERIOR  
BUREAU OF LAND MANAGEMENT

MC NATIONWIDE CLAIMANT LISTING  
June 13, 2013

	AZ	National Total
Cust	CLAIMANT	
OLDHAM RICHARD PO BOX 619 QUARTZSITE, AZ 85346-0619	9	9

Run Time: 11:28 AM

Department of the Interior  
Bureau of Land Management  
Public Land Statistics

Run Date: 06/13/2013

Nationwide Claimant Listing  
(Mining Claim Only)

Selection Criteria

System Id = MC

Cust Nm Begins With OLDHAM RICHARD

Loc Dt Between

Address Begins With

City Begins With

State Begins With

Case Disp = A

Total Rows Returned: 9

NO WARRANTY IS MADE BY BLM FOR USE OF THE DATA FOR PURPOSES NOT INTENDED BY BLM

**BUREAU OF LAND MANAGEMENT**  
**MINING CLAIMS**  
**MC Customer Information**

Run Date: 06/13/2013 11:30 AM

Page: 1

Total Rows Returned: 56

AZ

**Limiting Criteria:**

---

System Id = MC

Admin State = AZ

Geo State = AZ

Case Disp Txt = ACTIVE, CLOSED, PENDING, VOID

Geost County Cd =

Admst Dist FO Cd =

Cust Nm begins with OLDHAM RICHARD

District Txt =

FO Txt =

County Txt =

Adm Agency =

Adm Agency Txt =

Mer Twp Rng =

Mtrs =

Casetype =

**NO WARRANTY IS MADE BY BLM  
FOR USE OF THE DATA FOR  
PURPOSES NOT INTENDED BY BLM**



**DEPARTMENT OF THE INTERIOR  
BUREAU OF LAND MANAGEMENT  
MINING CLAIMS**

**MC Customer Information - With Serial No. and Claim Name  
ACTIVE, CLOSED CLAIMS**

Run Date: 06/13/2013 11:30 AM

Page 1 of 2

Admin State: AZ  
Geo State: AZ

OLDHAM RICHARD  
BOX 6  
QUARTZSITE, AZ 85346

CUSTOMER ID: 54154

<u>Serial No.</u>	<u>Claim Name/Number</u>	<u>Lead Serial No.</u>	<u>Disposition</u>
AMC20656	JACKPOT #4 MILL	AMC20656	CLOSED
AMC20657	JACKPOT #5 MILL	AMC20656	CLOSED
AMC20658	JACKPOT #6	AMC20656	CLOSED

Number of CLOSED cases: 3

OLDHAM RICHARD  
PO BOX 619  
QUARTZSITE, AZ 85346

CUSTOMER ID: 54152

<u>Serial No.</u>	<u>Claim Name/Number</u>	<u>Lead Serial No.</u>	<u>Disposition</u>
AMC423030	LYNN'S BLUE ANGEL	AMC423030	ACTIVE
AMC423031	JACK POT #6	AMC423030	ACTIVE
AMC423032	RED TOP 2 #1	AMC423030	ACTIVE
AMC423033	RED TOP 2 #2	AMC423030	ACTIVE
AMC423034	RED TOP 2 #3	AMC423030	ACTIVE
AMC423035	RED TOP 2 #4	AMC423030	ACTIVE
AMC423036	RED TOP 2 #5	AMC423030	ACTIVE
AMC423037	JACK POT #4	AMC423030	ACTIVE
AMC423038	JACK POT #5	AMC423030	ACTIVE

Number of ACTIVE cases: 9

AMC194029	RED TOP #11	AMC194025	CLOSED
AMC194030	RED TOP #12	AMC194025	CLOSED
AMC194031	RED TOP #13	AMC194025	CLOSED
AMC194032	RED TOP #14	AMC194025	CLOSED
AMC194033	RED TOP #15	AMC194025	CLOSED
AMC194034	RED TOP #16	AMC194025	CLOSED
AMC194035	RED TOP #17	AMC194025	CLOSED
AMC194036	RED TOP #18	AMC194025	CLOSED
AMC233191	RED TOP #19		CLOSED
AMC233192	RED TOP #20	AMC233191	CLOSED
AMC327507	RED TOP #1	AMC327507	CLOSED
AMC327508	JACKPOT MILLSITE #4	AMC327507	CLOSED
AMC327509	JACKPOT MILLSITE #5	AMC327507	CLOSED
AMC327510	JACKPOT MILLSITE #6	AMC327507	CLOSED
AMC331527	LYNNS BLUE ANGEL	AMC331527	CLOSED
AMC331528	LYNNS BLUE DEVIL	AMC331527	CLOSED
AMC356596	LYNNS BLUE ANGEL	AMC356596	CLOSED
AMC356597	LYNNS BLUE DEVIL	AMC356596	CLOSED
AMC356598	JACKPOT MILLSITE #4	AMC356596	CLOSED
AMC356599	JACKPOT MILL SITE #5	AMC356596	CLOSED
AMC356600	JACKPOT MILL SITE #6	AMC356596	CLOSED
AMC356601	RED TOP #1	AMC356596	CLOSED
AMC375383	RED TOP NUMBER ONE	AMC375383	CLOSED
AMC375384	JACKPOT MILL SITE #4	AMC375383	CLOSED
AMC375385	JACKPOT MILL SITE #5	AMC375383	CLOSED
AMC375386	JACKPOT MILL SITE #6	AMC375383	CLOSED
AMC375387	LYNN'S BLUE ANGEL	AMC375383	CLOSED
AMC375388	LYNN'S BLUE DEVIL	AMC375383	CLOSED
AMC414576	RED TOP #2	AMC414576	CLOSED

DEPARTMENT OF THE INTERIOR  
BUREAU OF LAND MANAGEMENT  
MINING CLAIMS

MC Customer Information - With Serial No. and Claim Name  
ACTIVE, CLOSED CLAIMS

Run Date: 06/13/2013 11:30 AM

Page 2 of 2

<u>Serial No.</u>	<u>Claim Name/Number</u>	<u>Lead Serial No.</u>	<u>Disposition</u>
AMC414577	RED TOP #3	AMC414576	CLOSED
AMC414578	RED TOP #5	AMC414576	CLOSED
AMC414579	RED TOP #6	AMC414576	CLOSED
AMC415557	WANNA B RED TOP	AMC415557	CLOSED

Number of CLOSED cases: 33

**DEPARTMENT OF THE INTERIOR  
BUREAU OF LAND MANAGEMENT  
MINING CLAIMS  
(LIVE) Serial Register Page**

Run Date/Time: 06/13/2013 11:26 AM

Page 1 of 1

01 05-10-1872;017STAT0091;30USC26,28,34  
Case Type 384101: LODE CLAIM  
Claim Name: **WANNA B RED TOP**  
Commodity :  
Case Disposition: **CLOSED**  
Required Maintenance Fee: \$140.00

Total Acres  
17.910

Serial Number  
**AMC415557**  
Lead File Number  
AMC415557

Name & Address	Int Rel
OLDHAM RICHARD PO BOX 619 QUARTZSITE, AZ 85346-0619	CLAIMANT

Mer Twp	Rng	Sec	Quadrant	District/Field Office	County
14	0060N	0180W	016 SE	YUMA FO	LA PAZ

Act Date	Code	Action	Action Remarks	Receipt Number
04/22/2012	403	LOCATION DATE		
04/27/2012	395	RECORDATION NOTICE RECD	1	2557712
07/18/2012	682	MAINTENANCE FEE/\$140	2013;\$140	2611807
07/18/2012	480	EVID OF ASSMT FILED	2012	2611807
04/26/2012	484	LOCATION YEAR / MAINTENANCE	2012	2557712
03/20/2013	398	DOC RETURNED UNRECORDED	\$10;480	2760773
09/01/2012	631	CLAIM ABANDONED/FORFEITED	WAIVER-OVER 10 CLAIMS	
05/29/2012	669	LAND STATUS CHECKED		
04/26/2012	501	ACCT ADV IN LEAD FILE	AMC415557;	

Line Nr Remarks

**NOTICE!!**

**These documents have been scanned!**

**Do not place un-scanned documents beneath this notice!**

**Do not remove this notice from this file!**

GPO Jacket No. 560-102  
Print Order 61540  
Rise Business Services, LLC  
Job=AZ15 5/13/2019



Box Number= AZ15040



Claim Begin-End: AMC423030-AMC423038

6 Location Notices-Amendments and Supporting Documents



AZ15040-10

AMC422569-AMC423150

**BUREAU OF LAND MANAGEMENT  
CASE RECORDATION  
(LIVE) SERIAL REGISTER PAGE**

Run Date/Time: 02/06/14 08:34 AM

Page 1 of 2

01 10-21-1976;090STAT2776;43USC1761

Total Acres

Serial Number

Case Type 283103: ROW-SOLAR DEV FAC

3,878.000

AZA--- - 035155

Commodity 975: SOLAR ENERGY FACILITIES

Case Disposition: PENDING

Case File Juris: LAKE HAVASU FIELD OFFICE

Serial Number: AZA--- - 035155

Name & Address

Int Rel

%Interest

BLM AZ SO	1 N CENTRAL AVE STE 800	PHOENIX AZ 850044427	HOLDER/BILLEE	100.000000000
-----------	-------------------------	----------------------	---------------	---------------

Serial Number: AZA--- - 035155

Mer Twp	Rng	Sec	SType	Nr Suff	Subdivision	District/Resource Area	County	Mgmt Agency
14	0050N	0150W	031	ALIQ	E2W2,E2;	LAKE HAVASU FO	LA PAZ	BUREAU OF LAND MGMT
14	0050N	0150W	031	LOTS	1-4;	LAKE HAVASU FO	LA PAZ	BUREAU OF LAND MGMT
14	0040N	0160W	001	ALIQ	S2NW,SW;	LAKE HAVASU FO	LA PAZ	BUREAU OF LAND MGMT
14	0040N	0160W	001	LOTS	3,4;	LAKE HAVASU FO	LA PAZ	BUREAU OF LAND MGMT
14	0040N	0160W	002	ALIQ	S2N2,S2;	LAKE HAVASU FO	LA PAZ	BUREAU OF LAND MGMT
14	0040N	0160W	002	LOTS	1-4;	LAKE HAVASU FO	LA PAZ	BUREAU OF LAND MGMT
14	0040N	0160W	003	ALIQ	S2N2,S2;	LAKE HAVASU FO	LA PAZ	BUREAU OF LAND MGMT
14	0040N	0160W	003	LOTS	1-4;	LAKE HAVASU FO	LA PAZ	BUREAU OF LAND MGMT
14	0040N	0160W	004	ALIQ	S2N2,S2;	LAKE HAVASU FO	LA PAZ	BUREAU OF LAND MGMT
14	0040N	0160W	004	LOTS	1-4;	LAKE HAVASU FO	LA PAZ	BUREAU OF LAND MGMT
14	0040N	0160W	005	ALIQ	S2NE,NESE;	LAKE HAVASU FO	LA PAZ	BUREAU OF LAND MGMT
14	0040N	0160W	005	LOTS	1-3;	LAKE HAVASU FO	LA PAZ	BUREAU OF LAND MGMT
14	0040N	0160W	009	ALIQ	NE,NENW,NESE;	LAKE HAVASU FO	LA PAZ	BUREAU OF LAND MGMT
14	0040N	0160W	010	ALIQ	N2,N2S2,SWSW;	LAKE HAVASU FO	LA PAZ	BUREAU OF LAND MGMT
14	0040N	0160W	011	ALIQ	NW;	LAKE HAVASU FO	LA PAZ	BUREAU OF LAND MGMT

Serial Number: AZA--- - 035155

Act Date	Code	Action	Action Remarks	Pending Office
05/29/2008	004	NEPA ANALYSIS INITIATED	EIS	
05/29/2008	610	PUBLISHED	NOI;73FR30908	
06/30/2009	387	CASE ESTABLISHED		LANDS/RECREATION & PLANNING
12/17/2010	610	PUBLISHED	NOA DEIS;75FR78980	
06/30/2011	500	GEOGRAPHIC NAME	BRENDA SEZ;	
06/30/2011	543	SEGREGATION (MINERAL)	LOC;	
06/30/2011	544	SEGREGATION (SURFACE)	ALL;	
06/30/2011	552	LAND SEGREGATED		
06/30/2011	610	PUBLISHED	76FR38416;	
07/27/2012	610	PUBLISHED	NOA FEIS;77FR44267	
10/12/2012	393	DEC ISSUED	ROD	
12/17/2012	372	SEGREGATION TERMINATED	IN PART	
12/17/2012	610	PUBLISHED	77FR74690	
06/29/2013	247	FUTURE ACTION SUSPENSE	SEGREGATION EXPIRES	

Line Nr Remarks

Serial Number: AZA--- - 035155

0001 BRENDA SOLAR STUDY AREA UNDER THE SOLAR PEIS

**NO WARRANTY IS MADE BY BLM  
FOR USE OF THE DATA FOR  
PURPOSES NOT INTENDED BY BLM**

**BUREAU OF LAND MANAGEMENT  
CASE RECORDATION  
(LIVE) SERIAL REGISTER PAGE**

Run Date/Time: 02/06/14 08:34 AM

Page 2 of 2

---

NO WARRANTY IS MADE BY BLM  
FOR USE OF THE DATA FOR  
PURPOSES NOT INTENDED BY BLM

**BUREAU OF LAND MANAGEMENT  
CASE RECORDATION  
(LIVE) SERIAL REGISTER PAGE**

Run Date/Time: 07/12/13 01:28 PM

Page 1 of 3

01 06-14-1926;044STAT0741;43USC869

**Total Acres**  
3,023.050

**Serial Number**  
AZA--- - 025991

Case Type 240006: R&PP CLASS

Commodity 878: PUBLIC PURPOSES

Case Disposition: AUTHORIZED Case File Juris:

Serial Number: AZA--- - 025991

Name & Address	Int Rel	%Interest
BLM YUMA FO 2555 E GILA RIDGE RD YUMA AZ 853652240	ADMIN MGT ENTITY	100.000000000

Serial Number: AZA--- - 025991

Mer Twp Rng	Sec	SType	Nr Suff	Subdivision	District/Resource Area	County	Mgmt Agency
14 0040N 0190W 015		ALIQ		E2,N2NW,SESW;	YUMA FO	LA PAZ	BUREAU OF LAND MGMT
14 0040N 0190W 015		MNR	1	N2S2NW,N2SWSWNW,SESENW;	YUMA FO	LA PAZ	BUREAU OF LAND MGMT
14 0040N 0190W 015		MNR	2	NENESW,S2N2SW,N2SWSW;	YUMA FO	LA PAZ	BUREAU OF LAND MGMT
14 0040N 0190W 017		ALIQ		ALL;	YUMA FO	LA PAZ	BUREAU OF LAND MGMT
14 0040N 0190W 020		ALIQ		N2,SW,N2SE,SWSE;	YUMA FO	LA PAZ	BUREAU OF LAND MGMT
14 0040N 0190W 020		MNR	1	N2SESE,SWSESE,S2SESESE;	YUMA FO	LA PAZ	BUREAU OF LAND MGMT
14 0040N 0190W 021		ALIQ		W2NE,N2NW;	YUMA FO	LA PAZ	BUREAU OF LAND MGMT
14 0040N 0190W 021		FF	1	POR S2S2NW;	YUMA FO	LA PAZ	BUREAU OF LAND MGMT
14 0040N 0190W 021		MNR	1	N2SWNW,NESENW;	YUMA FO	LA PAZ	BUREAU OF LAND MGMT
14 0040N 0190W 022		ALIQ		N2NE,SENE,SESE;	YUMA FO	LA PAZ	BUREAU OF LAND MGMT
14 0040N 0190W 022		LOTS		1;	YUMA FO	LA PAZ	BUREAU OF LAND MGMT
14 0040N 0190W 022		MNR		N2SWNE,SESWNE;	YUMA FO	LA PAZ	BUREAU OF LAND MGMT
14 0040N 0190W 023		ALIQ		N2,N2SE;	YUMA FO	LA PAZ	BUREAU OF LAND MGMT
14 0040N 0190W 023		MNR	1	SESWSW,N2S2SE,N2SWSWSE;	YUMA FO	LA PAZ	BUREAU OF LAND MGMT
14 0040N 0190W 023		MNR	4	SESWSW,SESESWSE,E2SWSESE;	YUMA FO	LA PAZ	BUREAU OF LAND MGMT
14 0040N 0190W 023		MNR	5	W2SESESE;	YUMA FO	LA PAZ	BUREAU OF LAND MGMT
14 0040N 0190W 026		ALIQ		SESW,S2NE;	YUMA FO	LA PAZ	BUREAU OF LAND MGMT
14 0040N 0190W 026		MNR	1	S2NENENENE,W2NENENE;	YUMA FO	LA PAZ	BUREAU OF LAND MGMT
14 0040N 0190W 026		MNR	2	SENESESE,E2NWNENE;	YUMA FO	LA PAZ	BUREAU OF LAND MGMT
14 0040N 0190W 026		MNR	3	S2NWNWNENE,SWNWNENE;	YUMA FO	LA PAZ	BUREAU OF LAND MGMT
14 0040N 0190W 026		MNR	4	NENENWNE,S2NENWNE;	YUMA FO	LA PAZ	BUREAU OF LAND MGMT
14 0040N 0190W 026		MNR	5	NENWNWNE,S2NWNWNE;	YUMA FO	LA PAZ	BUREAU OF LAND MGMT
14 0040N 0190W 026		MNR	6	S2N2NE,S2NENENW,W2NENW;	YUMA FO	LA PAZ	BUREAU OF LAND MGMT
14 0040N 0190W 026		MNR	7	SENESE;	YUMA FO	LA PAZ	BUREAU OF LAND MGMT
14 0040N 0190W 028		MNR	1	E2NWSE,S2NWNWSE,SWNWSE;	YUMA FO	LA PAZ	BUREAU OF LAND MGMT
14 0040N 0190W 029		ALIQ		W2SWNE;	YUMA FO	LA PAZ	BUREAU OF LAND MGMT

Serial Number: AZA 025991

Relinquished/Withdrawn Lands

14 0030N 0190W 728		MNR	1	N2NWNWNW;	YUMA FO	LA PAZ	BUREAU OF LAND MGMT
14 0040N 0190W 715		MNR	1	N2NWSW,NWNESW,SESWNW;	YUMA FO	LA PAZ	BUREAU OF LAND MGMT
14 0040N 0190W 715		MNR	2	SWSENW,S2SWSWNW;	YUMA FO	LA PAZ	PRIVATE LANDS
14 0040N 0190W 720		MNR	1	N2SESESE;	YUMA FO	LA PAZ	PRIVATE LANDS
14 0040N 0190W 722		ALIQ		NESE;	YUMA FO	LA PAZ	BUREAU OF LAND MGMT
14 0040N 0190W 722		LOTS		2;	YUMA FO	LA PAZ	PRIVATE LANDS
14 0040N 0190W 722		MNR		SWSWNE,W2SWSWSE;	YUMA FO	LA PAZ	BUREAU OF LAND MGMT
14 0040N 0190W 723		ALIQ		N2SW;	YUMA FO	LA PAZ	BUREAU OF LAND MGMT
14 0040N 0190W 723		MNR		N2SESW,SWSESW;	YUMA FO	LA PAZ	BUREAU OF LAND MGMT
14 0040N 0190W 723		MNR		S2NESWSW,NWSWSW;	YUMA FO	LA PAZ	BUREAU OF LAND MGMT
14 0040N 0190W 728		MNR	1	N2NWNWSE;	YUMA FO	LA PAZ	BUREAU OF LAND MGMT
14 0040N 0190W 729		ALIQ		NWNE,N2NW,S2SW;	YUMA FO	LA PAZ	BUREAU OF LAND MGMT

Serial Number: AZA--- - 025991

Act Date	Code	Action	Action Remarks	Pending Office
----------	------	--------	----------------	----------------

**NO WARRANTY IS MADE BY BLM  
FOR USE OF THE DATA FOR  
PURPOSES NOT INTENDED BY BLM**

**BUREAU OF LAND MANAGEMENT  
CASE RECORDATION  
(LIVE) SERIAL REGISTER PAGE**

Run Date/Time: 07/12/13 01:28 PM

Page 2 of 3

10/30/1990	387	CASE ESTABLISHED	
11/13/1991	861	NORA ISSUED	
11/21/1991	543	SEGREGATION (MINERAL)	LOC;
11/21/1991	544	SEGREGATION (SURFACE)	ALL;
11/21/1991	610	PUBLISHED	56FR58703;
11/27/1991	610	PUBLISHED	PARKER PIONEER;
11/28/1991	610	PUBLISHED	QUARTZSITE GEM;
12/04/1991	610	PUBLISHED	PARKER PIONEER;
12/05/1991	610	PUBLISHED	QUARTZSITE GEM;
12/11/1991	610	PUBLISHED	PARKER PIONEER;
12/12/1991	610	PUBLISHED	QUARTZSITE GEM;
01/21/1992	550	DETERMINED SUITABLE	
01/21/1992	868	EFFECTIVE DATE	
04/07/1992	600	RECORDS NOTED	
09/19/1994	861	NORA ISSUED	
09/28/1994	543	SEGREGATION (MINERAL)	LOC;
09/28/1994	544	SEGREGATION (SURFACE)	ALL;
09/28/1994	610	PUBLISHED	59FR49417;
11/23/1994	600	RECORDS NOTED	
11/27/1994	550	DETERMINED SUITABLE	
11/27/1994	868	EFFECTIVE DATE	
01/19/1996	861	NORA ISSUED	
01/25/1996	543	SEGREGATION (MINERAL)	LOC;
01/25/1996	544	SEGREGATION (SURFACE)	ALL;
01/25/1996	610	PUBLISHED	61FR2259;
02/01/1996	610	PUBLISHED	QUARTZSITE GEM;
02/08/1996	610	PUBLISHED	QUARTZSITE GEM;
02/15/1996	610	PUBLISHED	QUARTZSITE GEM;
03/25/1996	868	EFFECTIVE DATE	
04/01/1996	861	NORA ISSUED	
04/11/1996	174	CL TERMINATED IN PART	25;
04/11/1996	610	PUBLISHED	61FR16109;
09/04/1997	861	NORA ISSUED	
09/11/1997	861	NORA ISSUED	
09/18/1997	543	SEGREGATION (MINERAL)	LOC;
09/18/1997	544	SEGREGATION (SURFACE)	ALL;
09/18/1997	610	PUBLISHED	62FR49024;
09/23/1997	174	CL TERMINATED IN PART	315;
09/23/1997	610	PUBLISHED	62FR49701;
10/01/1997	610	PUBLISHED	62FR51509;
11/17/1997	550	DETERMINED SUITABLE	
05/12/1999	861	NORA ISSUED	
05/18/1999	543	SEGREGATION (MINERAL)	LOC;
05/18/1999	544	SEGREGATION (SURFACE)	ALL;
05/18/1999	610	PUBLISHED	64FR27006;

NO WARRANTY IS MADE BY BLM  
FOR USE OF THE DATA FOR  
PURPOSES NOT INTENDED BY BLM



**BUREAU OF LAND MANAGEMENT  
CASE RECORDATION  
(LIVE) SERIAL REGISTER PAGE**

Run Date/Time: 07/12/13 01:28 PM

Page 3 of 3

06/22/1999	861	NORA ISSUED	
07/02/1999	610	PUBLISHED	64FR36034;
06/26/2000	600	RECORDS NOTED	NORA
01/28/2004	600	RECORDS NOTED	

Line Nr      Remarks

Serial Number: AZA--- - 025991

0001 BUREAU MOTION FOR QUARTZSITE EXPANSION.  
0002 T3N,R19W NOT ADDED UNTIL 1994 PUBLICATION.  
0003 AZA 28596-QUARTZSITE MEDICAL BOARD. T4N,R19W, SEC.  
0004 15, N2NWSW, NWNESW. CLOSED.  
0005 AZA 28580-LA PAZ COUNTY HOSPITAL DISTRICT. T4N,R19W  
0006 SEC. 15, SESWNW, SWSENW. CLOSED  
0007 AZA 24553-QUARTZSITE FIRST BAPTIST CHURCH. T4N,R19W  
0008 SEC. 15, N2NWNWSW. CLOSED  
0009 PATENT 02-95-0012,02/01/1995, T4N,R19W, SEC. 2, LOT  
0010 2, CL ON 3 AC TERM THAT DATE.  
0011 AZA 29057-QUARTZSITE FIRE DEPARTMENT, FIRE STATION  
0012 #3,T4N,R19W, SEC. 28, N2NWNWSE.  
0013 AZA 29058-QUARTZSITE FIRE DEPARTMENT, FIRE STATION  
0014 #2,T3N,R19W, SEC. 28, N2NWNWNW.  
0015 4/11/96-T4N,R19W, SEC. 15, SESWNW,SWSENW AND SEC. 20  
0016 N2SESESE.  
0017 PATENT 02-96-0018, 6/20/1996, T4N,R19W, SEC. 15,  
0018 SESWNW, SWSENW. (AZA 29168)  
0019 PATENT 02-96-0020, 7/29/1996, T4N,R19W, SEC. 20,  
0020 N2SESESE. (AZA 29158)  
0021 X-REF AZA-23973, AZA-24512  
0022 AZA 30933, LA PAZ COUNTY JUSTICE COURT FACILITY,  
0023 T4N, R19W, SEC. 22, SWSWNE, 10 ACRES, NORA SIGNED  
0024 ON JUNE 22. 1999.

**DEPARTMENT OF THE INTERIOR  
BUREAU OF LAND MANAGEMENT  
MINING CLAIMS  
(MASS) Serial Register Page**

RunDate/Time: 05/30/13 08:06 AM

Page: 1 of 9

**01 05-10-1872;017STAT0091;30USC26,28,34**  
**Case Type 384101: LODE CLAIM** ✓  
**Commodity:**  
**Claim Name: LYNN'S BLUE ANGEL** ✓  
**Case Disposition: ACTIVE**  
**Required Maintenance Fee: \$140.00**

Total Acres  
20.660 ✓

Serial Number  
AMC423030  
Lead File Number  
AMC423030

Name & Address Int Rel  
 OLDDHAM RICHARD ✓ PO BOX 619 QUARTZSITE, AZ 85346-0619 CLAIMANT

County/State District  
 LA PAZ County, AZ COLORADO RIVER DO

Mer Twp Rng Sec Subdivision  
 14 0040N 0160W 003 NW  
*per A. Thawer  
 - closed to Mining/Location -*

*NOM*

Act Date	Code	Action Text	Action Remarks	Receipt Number
04/05/2013	403	LOCATION DATE		
04/23/2013	395	RECORDATION NOTICE RECD	1	2779697
04/23/2013	484	LOCATION YEAR / MAINTENAN	2013;\$140	2779697 ✓
04/23/2013	501	ACCT ADV IN LEAD FILE	AMC423030-AMC423038 ✓	

Line Nr Remarks



**DEPARTMENT OF THE INTERIOR  
BUREAU OF LAND MANAGEMENT  
MINING CLAIMS  
(MASS) Serial Register Page**

RunDate/Time: 05/30/13 08:06 AM

Page: 2 of 9

01 10-21-1976;090STAT0090;43USC1744  
Case Type 384401: MILLSITE CLAIM  
Commodity:  
Claim Name: JACK POT #6  
Case Disposition: ACTIVE  
Required Maintenance Fee: \$140.00

Total Acres  
5.000

Serial Number  
AMC423031  
Lead File Number  
AMC423030

Name & Address Int Rel  
OLDHAM RICHARD PO BOX 619 QUARTZSITE, AZ 85346-0619 CLAIMANT

County/State District  
LA PAZ County, AZ COLORADO RIVER DO

Mer Twp Rng Sec Subdivision  
14 0040N 0190W 026 NE

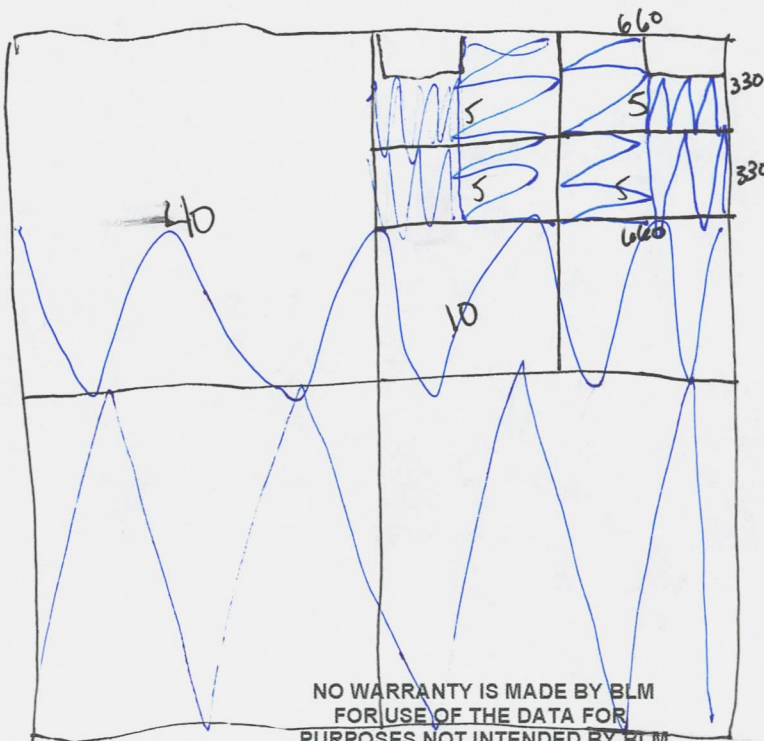
Act Date	Code	Action Text	Action Remarks	Receipt Number
04/05/2013	403	LOCATION DATE		
04/23/2013	395	RECORDATION NOTICE RECD	1	2779697
04/23/2013	484	LOCATION YEAR / MAINTENAN	2013;\$140	2779697
04/23/2013	501	ACCT ADV IN LEAD FILE	AMC423030-AMC423038	

Line Nr Remarks

*NOM*

*pull MTP section 23*

*660 x 330 = 5 acres*



- ① Are they millsites?  
If so can only be 5 acres. must reduce
- ② #4 - *Amc 423037* partial N:V?  
#5 - *Amc 423038* " " ?  
#6 *NOM - Amc 423031*  
*423031*

*NOM*

**DEPARTMENT OF THE INTERIOR  
BUREAU OF LAND MANAGEMENT  
MINING CLAIMS  
(MASS) Serial Register Page**

RunDate/Time: 05/30/13 08:06 AM

Page: 3 of 9

**01 05-10-1872;017STAT0091;30USC26,28,34**  
**Case Type 384101: LODE CLAIM**  
**Commodity:**  
**Claim Name: RED TOP 2 #1**  
**Case Disposition: ACTIVE**  
**Required Maintenance Fee: \$140.00**

Total Acres  
20.660

Serial Number  
AMC423032  
Lead File Number  
AMC423030

<u>Name &amp; Address</u>	<u>Int Rel</u>
OLDHAM RICHARD PO BOX 619 QUARTZSITE, AZ 85346-0619	CLAIMANT

<u>County/State</u>	<u>District</u>
LA PAZ County, AZ	COLORADO RIVER DO

<u>Mer Twp Rng Sec</u>	<u>Subdivision</u>
14 0060N 0180W 015	NE,NW,SW,SE

<u>Act Date</u>	<u>Code</u>	<u>Action Text</u>	<u>Action Remarks</u>	<u>Receipt Number</u>
03/30/2013	403	LOCATION DATE		
04/23/2013	395	RECORDATION NOTICE RECD	1	2779697
04/23/2013	484	LOCATION YEAR / MAINTENAN	2013;\$140	2779697
04/23/2013	501	ACCT ADV IN LEAD FILE	AMC423030-AMC423038	

<u>Line Nr</u>	<u>Remarks</u>
----------------	----------------

**DEPARTMENT OF THE INTERIOR  
BUREAU OF LAND MANAGEMENT  
MINING CLAIMS  
(MASS) Serial Register Page**

RunDate/Time: 05/30/13 08:06 AM

Page: 4 of 9

**01 05-10-1872;017STAT0091;30USC26,28,34**  
**Case Type 384101: LODE CLAIM**  
**Commodity:**  
**Claim Name: RED TOP 2 #2**  
**Case Disposition: ACTIVE**  
**Required Maintenance Fee: \$140.00**

Total Acres  
20.660

Serial Number  
AMC423033  
Lead File Number  
AMC423030

<u>Name &amp; Address</u>			<u>Int Rel</u>
OLDHAM RICHARD	PO BOX 619	QUARTZSITE, AZ 85346-0619	CLAIMANT

<u>County/State</u>	<u>District</u>
LA PAZ County, AZ	COLORADO RIVER DO

<u>Mer Twp</u>	<u>Rng</u>	<u>Sec</u>	<u>Subdivision</u>
14	0060N	0180W	015 SW.SE

<u>Act Date</u>	<u>Code</u>	<u>Action Text</u>	<u>Action Remarks</u>	<u>Receipt Number</u>
03/30/2013	403	LOCATION DATE		
04/23/2013	395	RECORDATION NOTICE RECD	1	2779697
04/23/2013	484	LOCATION YEAR / MAINTENAN	2013;\$140	2779697
04/23/2013	501	ACCT ADV IN LEAD FILE	AMC423030-AMC423038	

<u>Line Nr</u>	<u>Remarks</u>
----------------	----------------





**DEPARTMENT OF THE INTERIOR  
BUREAU OF LAND MANAGEMENT  
MINING CLAIMS  
(MASS) Serial Register Page**

RunDate/Time: 05/30/13 08:06 AM

Page: 7 of 9

**01 05-10-1872;017STAT0091;30USC26,28,34**  
**Case Type 384101: LODE CLAIM**  
**Commodity:**  
**Claim Name: RED TOP 2 #5**  
**Case Disposition: ACTIVE**  
**Required Maintenance Fee: \$140.00**

Total Acres  
20.660

Serial Number  
AMC423036  
Lead File Number  
AMC423030

<u>Name &amp; Address</u>	<u>Int Rel</u>
OLDHAM RICHARD PO BOX 619 QUARTZSITE, AZ 85346-0619	CLAIMANT

<u>County/State</u>	<u>District</u>
LA PAZ County, AZ	COLORADO RIVER DO

<u>Mer Twp Rng Sec Subdivision</u>
14 0060N 0180W 015 SW

<u>Act Date</u>	<u>Code</u>	<u>Action Text</u>	<u>Action Remarks</u>	<u>Receipt Number</u>
03/30/2013	403	LOCATION DATE		
04/23/2013	395	RECORDATION NOTICE RECD	1	2779697
04/23/2013	484	LOCATION YEAR / MAINTENAN	2013;\$140	2779697
04/23/2013	501	ACCT ADV IN LEAD FILE	AMC423030-AMC423038	

<u>Line Nr</u>	<u>Remarks</u>
----------------	----------------



**DEPARTMENT OF THE INTERIOR  
BUREAU OF LAND MANAGEMENT  
MINING CLAIMS  
(MASS) Serial Register Page**

RunDate/Time: 05/30/13 08:06 AM

Page: 8 of 9

**01 10-21-1976;090STAT0090;43USC1744**  
**Case Type 384401: MILLSITE CLAIM**  
**Commodity:**  
**Claim Name: JACK POT #4**  
**Case Disposition: ACTIVE**  
**Required Maintenance Fee: \$140.00**

Total Acres  
5.000

Serial Number  
AMC423037  
Lead File Number  
AMC423030

<u>Name &amp; Address</u>	<u>Int Rel</u>
OLDHAM RICHARD PO BOX 619 QUARTZSITE, AZ 85346-0619	CLAIMANT

<u>County/State</u>	<u>District</u>
LA PAZ County, AZ	COLORADO RIVER DO

<u>Mer Twp Rng Sec</u>	<u>Subdivision</u>
14 0040N 0190W 026	NE

*NOM*

<u>Act Date</u>	<u>Code</u>	<u>Action Text</u>	<u>Action Remarks</u>	<u>Receipt Number</u>
04/05/2013	403	LOCATION DATE		
04/23/2013	395	RECORDATION NOTICE RECD	1	2779697
04/23/2013	484	LOCATION YEAR / MAINTENAN	2013;\$140	2779697
04/23/2013	501	ACCT ADV IN LEAD FILE	AMC423030-AMC423038	

<u>Line Nr</u>	<u>Remarks</u>
----------------	----------------



*NOM*

**DEPARTMENT OF THE INTERIOR  
BUREAU OF LAND MANAGEMENT  
MINING CLAIMS  
(MASS) Serial Register Page**

RunDate/Time: 05/30/13 08:06 AM

Page: 9 of 9

**01 10-21-1976;090STAT0090;43USC1744**  
**Case Type 384401: MILLSITE CLAIM**  
**Commodity:**  
**Claim Name: JACK POT #5**  
**Case Disposition: ACTIVE**  
**Required Maintenance Fee: \$140.00**

Total Acres  
5.000

Serial Number  
AMC423038  
Lead File Number  
AMC423030

<u>Name &amp; Address</u>	<u>Int Rel</u>
OLDHAM RICHARD PO BOX 619 QUARTZSITE, AZ 85346-0619	CLAIMANT

<u>County/State</u>	<u>District</u>
LA PAZ County, AZ	COLORADO RIVER DO

<u>Mer Twp Rng Sec</u>	<u>Subdivision</u>
14 0040N 0190W 026	NE

*NOM*

<u>Act Date</u>	<u>Code</u>	<u>Action Text</u>	<u>Action Remarks</u>	<u>Receipt Number</u>
04/05/2013	403	LOCATION DATE		
04/23/2013	395	RECORDATION NOTICE RECD	1	2779697
04/23/2013	484	LOCATION YEAR / MAINTENAN	2013;\$140	2779697
04/23/2013	501	ACCT ADV IN LEAD FILE	AMC423030-AMC423038	

<u>Line Nr</u>	<u>Remarks</u>
----------------	----------------



*NOM*

# MINING CLAIM STATUS REPORT

DATA ENTERED MAY 29 2013 *pb*

MTP Checked by MAY 29 2013 *pb*  
GEO Checked by MAY 29 2013 *pb*

LEAD SERIAL NUMBER AMC 423030 thru AMC 423038

### # OF CLAIMS & TYPE

# X 6 LODE - 1 - Closed to Location  
# \_\_\_\_\_ PLACER  
# \_\_\_\_\_ ASSOCIATION PLACER  
# X 3 MILL SITE = NOM (1)  
# \_\_\_\_\_ TUNNEL SITE  
*2 mill sites - must be reduced to max of 5 acres.*

### CHARGES

Location Fee @ \$34 = \$ 306.00  
Processing Fee @ \$15 = \$ 135.00  
Maintenance Fee @ \$140 = \$ 1260.00  
Overage (+) \$ 189.00  
Shortage (-) \$ \_\_\_\_\_  
Other Fees \$ \_\_\_\_\_  
**TOTAL \$ 1890.00**

TOTAL CLAIM ACREAGE? \_\_\_\_\_

# OF LOCATORS? \_\_\_\_\_

### DOCUMENTS RECEIVED VIA -

Over-the-Counter [ ] Mail [  ]

### TIMELY FILED?

Yes [  ] No [ ]

LEGAL DESCRIPTION - T 4N R 16W SEC 3  
T 4N R 19W SEC 26  
T 6N R 18W SEC 15  
T \_\_\_\_\_ R \_\_\_\_\_ SEC \_\_\_\_\_

BLM [ ] FOREST SERVICE [ ] SUBJ TO PL 359: Yes [ ] No [ ]

WILDERNESS AREA: No [ ] Yes [ ]

SPLIT ESTATE - N/A [ ] SX [ ] PX [ ] SRHA [ ] OTHER [ ]

Proper Notice Filed if Located on SHRA Lands? N/A [ ] Yes [ ] No [ ]

### RECONVEYED MINERALS ON BLM LANDS REQUIRE OPENING ORDERS FROM 1944 TO 1993 -

Open to Entry on: \_\_\_\_\_ N/A [ ]

COMMENTS/STATUS - VOID [ ] PARTIALLY VOID [ ] PVT MINERALS [ ] WITHDRAWN LANDS [ ]

OTHER [ ] AMC 423030 - CLOSED TO LOCATION; AMC 423031, 423037 + 423038 - NOM pb

Claimant acknowledges that portions of the following claims(s) site(s) may be void or voidable.

Printed Name of Claimant \_\_\_\_\_ Signature of Claimant \_\_\_\_\_

\*\*\*\*\* FINAL ADJUDICATION \*\*\*\*\*

DATE JUL 12 2013 INITIALS pb

AMC 423030

# AMENDMENT

## LOCATION NOTICE FOR LODE MINING CLAIM

NOTICE IS HEREBY GIVEN that the Lynn's Blue  
angel lode mining claim has been located  
 by Richard Oldham whose current mailing  
 address is PO Box 619  
Quantzsite AZ 85346

RECEIVED  
 BLM AZ STATE OFFICE  
 PHOENIX, ARIZONA  
 2013 APR 23 P 3:05  
 BLM Date Stamp  
 accepted this date.

The general course of this claim is N-S and it is situated in LA PAZ  
 County, Arizona. This claim is 1500 feet in length and 600 feet in width. This claim runs  
 from the location monument on which this location notice is posted approximately 1480 feet in a  
N direction to the N end line and 600 feet in a W direction to the  
W end line. This claim is marked by six monuments, one at each corner and one at the center of each  
 end line of the claim.

The location monument on which this notice is posted is situated within Section 3, Township 4  
N, Range 16 W, Gila Salt River Base and Meridian, Arizona and this claim encompasses portions  
 of the following quarter section (s), section (s), Township (s) and Range (s) NE 1/4 Section  
3 T4N R16W  
 Gila Salt River Base and Meridian, Arizona.

The locality of this claim with reference to some natural object or permanent monument and additional information  
 (if any) concerning its locality are as follows: 400' W. OF X  
on Rock Face

DATED AND POSTED on the ground this 1st day of April, 2013

LOCATOR (s) Richard Oldham

ENTERED  
 Ac 398  
 MAY 28 2014  
 510, 635

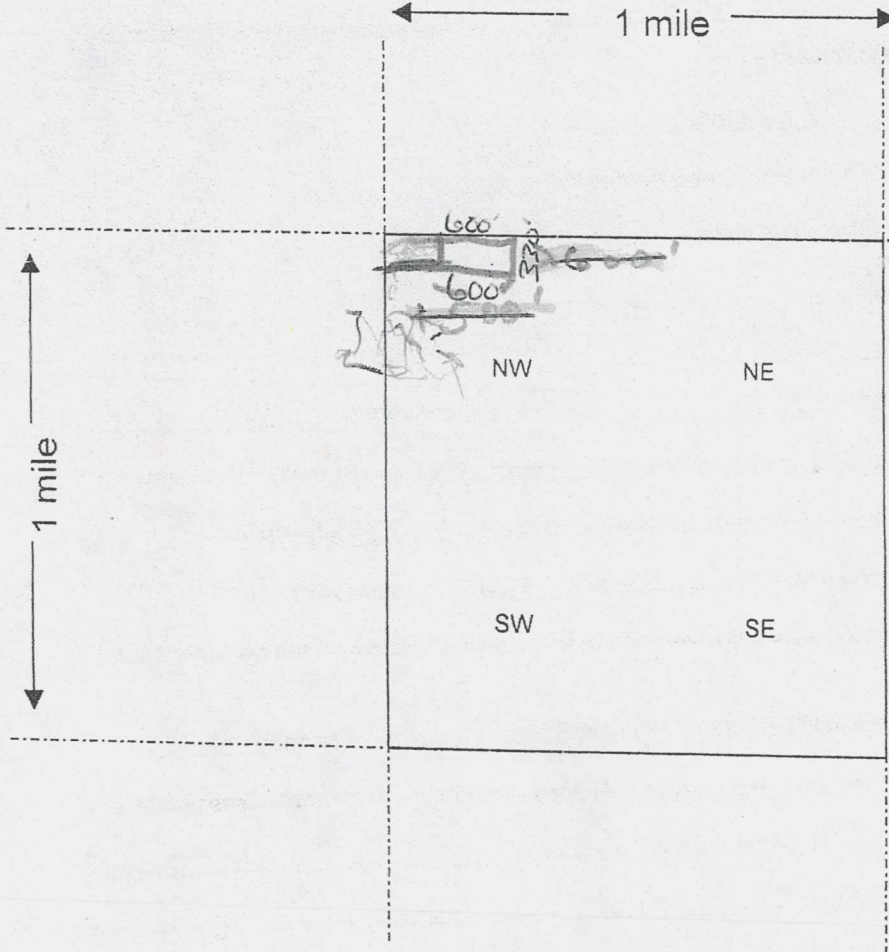
BY: RB This form is available from the Arizona Department of Mines & Mineral Resources and may be reproduced.

RECEIVED  
 BLM AZ STATE OFFICE  
 PHOENIX, ARIZONA  
 2013 APR -1 P 2:55

Form MCF100  
 Revised July 2005

AMC423030

MINING CLAIM MAP



Scale : 1" = 2000 feet

1. The above map depicts the Blue Angel mining claim, which is located in Section (s) 3, Township 4 N, Range 16 W, Gila and Salt River Base and Meridian, LA PAZ County, Arizona.

2. The type of corner and location monuments used are as follows: wood

3. The bearings and distances in degrees and feet between claim corners are as depicted on the map.

Lode ( ) Placer ( )

PHOENIX, ARIZONA

PHOENIX, ARIZONA

PHOENIX, ARIZONA

2014 APR - 1 P 2: 56 2013 APR 16 P 3: 06

2013 APR 23 P

RECEIVED  
BLM AZ STATE OFFICE BLM AZ STATE OFFICE

RECEIVED  
BLM AZ STATE OFFICE

AMC 423030

Form MCF100a  
Revised July 2005

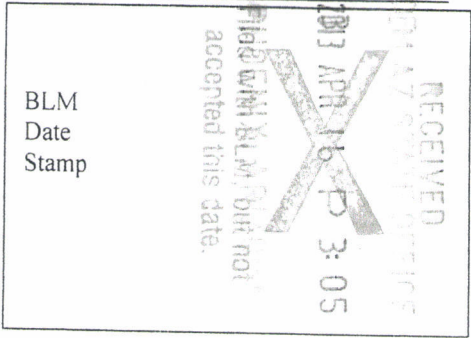
This form is available from the Arizona Department of Mines & Mineral Resources and may be reproduced.

Depicted in the NW quarter of sec 3.

RECEIVED  
2013 APR 16 3:05  
FIELD WITH BLM. Do not accept this date.

LOCATION NOTICE FOR LODE MINING CLAIM

NOTICE IS HEREBY GIVEN that the Lynn's Blue angel lode mining claim has been located by Richard Oldham whose current mailing address is PO Box 619 Quartzsite AZ 85346



The general course of this claim is N-S and it is situated in LA PAZ County, Arizona. This claim is 1500 feet in length and 600 feet in width. This claim runs from the location monument on which this location notice is posted approximately 1480 feet in a N direction to the N end line and 600 feet in a W direction to the W end line. This claim is marked by six monuments, one at each corner and one at the center of each end line of the claim.

The location monument on which this notice is posted is situated within Section 3, Township 4 N, Range 16 W, Gila Salt River Base and Meridian, Arizona and this claim encompasses portions of the following quarter section (s), section (s), Township (s) and Range (s) NE 1/4 section 3 T4N R16W

Gila Salt River Base and Meridian, Arizona.

The locality of this claim with reference to some natural object or permanent monument and additional information (if any) concerning its locality are as follows: 400' W. OF X CARVED ON ROCK FACE

DATED AND POSTED on the ground this 5th day of April, 2013  
LOCATOR (s) Richard Oldham

Closed to Location

Form MCF100 Revised July 2005

AIIC123030

MINING CLAIM MAP

Lode ( ) Placer ( )



ANC 423030

RECEIVED  
BLM AZ STATE OFFICE  
2013 APR 16 P 3:06  
PHOENIX, ARIZONA

RECEIVED  
BLM AZ STATE  
2013 APR 23 P  
PHOENIX, AZ

Scale: 1" = 2000 feet



- The above map depicts the Blue Angel mining claim, which is located in Section (s) 3, Township 4 N, Range 16 W, Gila and Salt River Base and Meridian, LA PAZ County, Arizona.
- The type of corner and location monuments used are as follows: wood 2 1/2 x 2 1/2 x 5'
- The bearings and distances in degrees and feet between claim corners are as depicted on the map.

Form MCF100a  
Revised July 2005

This form is available from the Arizona Department of Mines & Mineral Resources and may be reproduced.

# AMENDMENT

MAP indicates this is a mill site claim

## LOCATION NOTICE FOR LOBE MINING CLAIM

NOTICE IS HEREBY GIVEN that the Jack part #6 mill site lode mining claim has been located by Richard Oldham whose current mailing address is P.O. Box 619  
Quartzsite, AZ 85346

RECEIVED  
BLM STATE OFFICE  
PHOENIX, ARIZONA  
APR 1 2013 3:05 PM  
accepted this date

The general course of this claim is E-W and it is situated in LA Pat County, Arizona. This claim is 330 feet in length and 600 feet in width. This claim runs from the location monument on which this location notice is posted approximately 79 feet in a W direction to the WE end line and 1072 feet in a E direction to the E end line. This claim is marked by six monuments, one at each corner and one at the center of each end line of the claim.

The location monument on which this notice is posted is situated within Section 26, Township 4 N, Range 19 W, Gila Salt River Base and Meridian, Arizona and this claim encompasses portions of the following quarter section (s), section (s), Township (s) and Range (s) NE 1/4 Sect 26  
T. 26 N. Range 19 W  
Gila Salt River Base and Meridian, Arizona.

The locality of this claim with reference to some natural object or permanent monument and additional information (if any) concerning its locality are as follows: 7078' W of lead pin # cms  
1A-4 (485) Encompasses approx 5 Acres

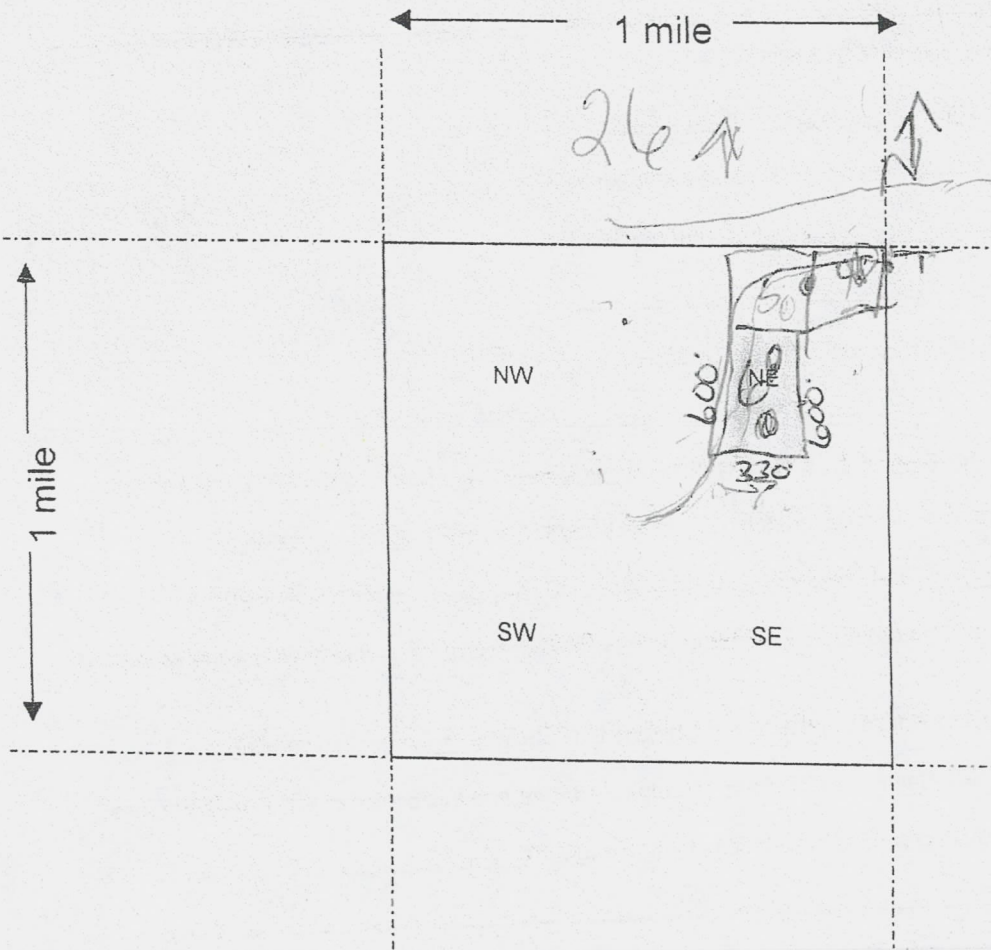
DATED AND POSTED on the ground this 5th day of April, 2013.  
LOCATOR (s) Richard Oldham

RECEIVED  
BLM AZ STATE OFFICE  
PHOENIX, ARIZONA  
2013 APR - 1 2:55 PM  
MCS 100  
Revised July 2005

AN0423031



MINING CLAIM MAP



RECEIVED  
BLM AZ STATE OFFICE  
PHOENIX, ARIZONA  
2013 APR 13 P 3:13

RECEIVED  
BLM AZ STATE OFFICE  
PHOENIX, ARIZONA  
2013 APR 16 P 3:06

2013 APR - 1 P 2:56

PHOENIX, ARIZONA

PHOENIX, ARIZONA

PHOENIX, ARIZONA

PHOENIX, ARIZONA

AMC423031

Scale : 1" = 2000 feet



- The above map depicts the Jackpot mill site #6 mining claim, which is located in Section (s) 26, Township 40 N, Range 19 W, Gila and Salt River Base and Meridian, LA PAZ County, Arizona.
- The type of corner and location monuments used are as follows: 2"x2"x5'
- The bearings and distances in degrees and feet between claim corners are as depicted on the map.

Form MCF100a  
Revised July 2005

This form is available from the Arizona Department of Mines & Mineral Resources and may be reproduced.

Map indicates this is a Mill site claim

NOM

only 1.25 A available

Entered as A Mill site (Per Map + AT). \* Will Need to be Reduced to 5 Acres. NOM

LOCATION NOTICE FOR LODE MINING CLAIM

NOTICE IS HEREBY GIVEN that the Jack pot # 6 lode mining claim has been located by Richard Oldham whose current mailing address is PO Box 619 Quartzsite, AZ 85346

BLM Date Stamp RECEIVED STATE OFFICE APR 11 2013 3:05 PM HOENIX, ARIZONA

The general course of this claim is E-W and it is situated in LA PAZ County, Arizona. This claim is 1000 feet in length and 500 feet in width. This claim runs from the location monument on which this location notice is posted approximately 78 feet in a W direction to the W end line and 1072 feet in a E direction to the E end line. This claim is marked by six monuments, one at each corner and one at the center of each end line of the claim.

The location monument on which this notice is posted is situated within Section 26, Township 4 N, Range 19 W, Gila Salt River Base and Meridian, Arizona and this claim encompasses portions of the following quarter section (s), section (s), Township (s) and Range (s) NE 1/4 Sect 26 T. 26 N. Range 19 W Gila Salt River Base and Meridian, Arizona.

The locality of this claim with reference to some natural object or permanent monument and additional information (if any) concerning its locality are as follows: 1078' W of lead pin # cms 1A-4 (485) \* Encompasses approx 5 Acres

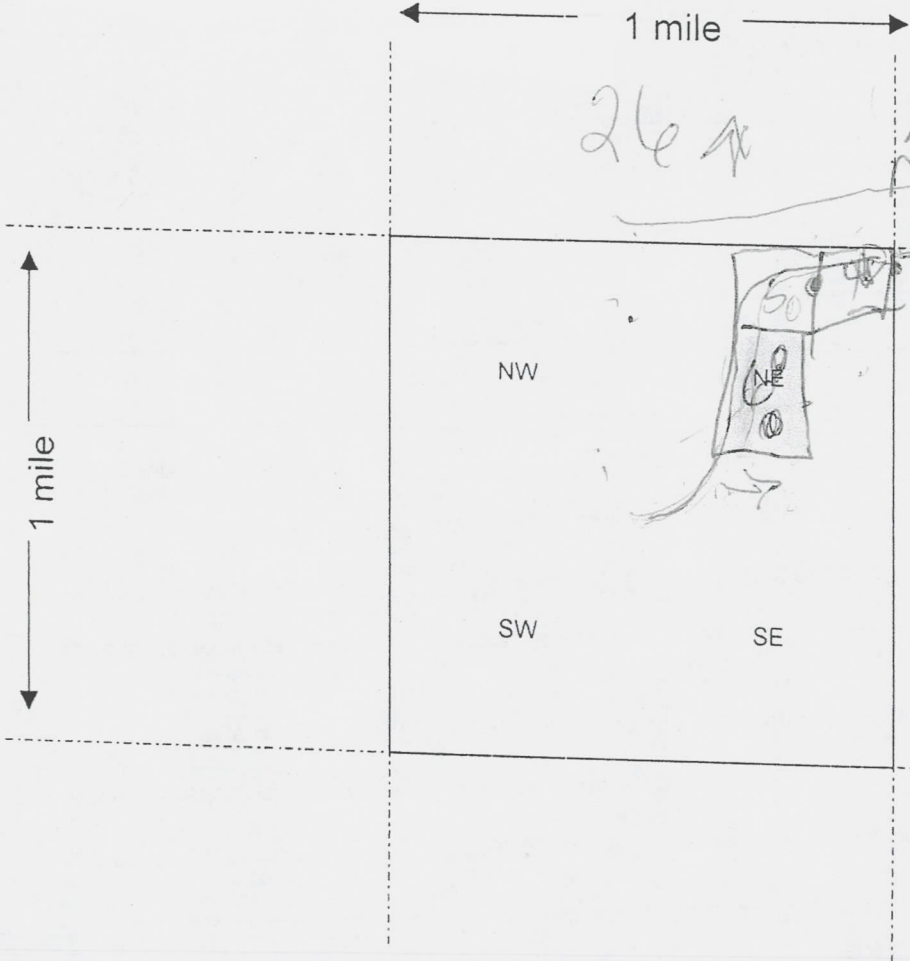
DATED AND POSTED on the ground this 5th day of April, 2013. LOCATOR (s) Richard Oldham

Form MCF100 Revised July 2005

AMC423031

MINING CLAIM MAP

Lode ( ) Placer ( )



RECEIVED  
BLM AZ STATE OFFICE  
PHOENIX, ARIZONA  
2013 APR 23 P 3:13

RECEIVED  
BLM AZ STATE OFFICE  
PHOENIX, ARIZONA  
2013 APR 16 P 3:06

AMC 23031

Scale : 1" = 2000 feet



1. The above map depicts the Jackpot mill site # 6 mining claim, which is located in Section (s) 26, Township 40 N, Range 19 W, Gila and Salt River Base and Meridian, LA PAZ County, Arizona.

2. The type of corner and location monuments used are as follows: 2"x2"x5'

3. The bearings and distances in degrees and feet between claim corners are as depicted on the map.

Form MCF100a  
Revised July 2005

This form is available from the Arizona Department of Mines & Mineral Resources and may be reproduced.

RECEIVED  
 PHOENIX, ARIZONA  
 2013 APR 23 P 3:12  
 RECEIVED  
 PHOENIX, ARIZONA  
 2013 APR 10 P 2:05  
 Filed with BLM, but not  
 accepted this date.

**LOCATION NOTICE FOR LODE MINING CLAIM**

NOTICE IS HEREBY GIVEN that the Red top - 2#1  
 \_\_\_\_\_ lode mining claim has been located  
 by Richard Oldham whose current mailing  
 address is PO Box 619  
Quartzsite AZ 85346

BLM  
 Date  
 Stamp

The general course of this claim is E-W and it is situated in LAPAZ  
 County, Arizona. This claim is 1500 feet in length and 600 feet in width. This claim runs  
 from the location monument on which this location notice is posted approximately 1480 feet in a  
E direction to the E end line and 20 feet in a W direction to the  
W end line. This claim is marked by six monuments, one at each corner and one at the center of each  
 end line of the claim.

The location monument on which this notice is posted is situated within Section 15, Township 6  
N, Range 18 W, Gila Salt River Base and Meridian, Arizona and this claim encompasses portions  
 of the following quarter section (s), section (s), Township (s) and Range (s) NW 1/4 sect 15, NE 1/4 sect  
15, SE 1/4 sect 15, SW 1/4 sect 15; T6N; R 18 W  
 Gila Salt River Base and Meridian, Arizona.

The locality of this claim with reference to some natural object or permanent monument and additional information  
 (if any) concerning its locality are as follows: 1540' E + 2643 N of sect  
Survey cap 15

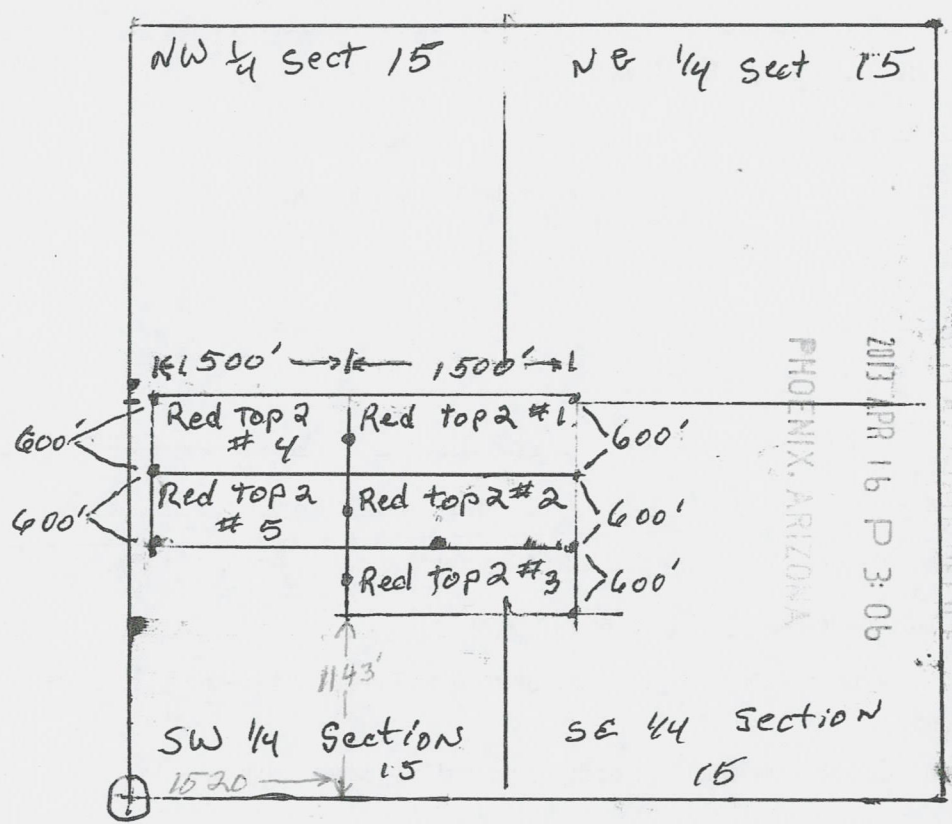
ANCH 23032

DATED AND POSTED on the ground this 30<sup>th</sup> day of March, 2013.  
 LOCATOR (s) Richard Oldham

Form MCF100  
 Revised July 2005

Code

Sect. 15



RECEIVED  
 PHOENIX, ARIZONA  
 2013 APR 16 P 3:06

Red Top # 2 GROUP

scale 1 1/4" = 1500'



~~Scale: 1" = 2000 feet~~

RECEIVED  
 PHOENIX, ARIZONA  
 2013 APR 23 P 3:04

1. The above map depicts the Red top 2 # 1 mining claim, which is located in Section (s) 15, Township 6 N, Range 18 W, Gila and Salt River Base and Meridian, LA Paz County, Arizona.

2. The type of corner and location monuments used are as follows: 2 1/2" x 2 1/2" x 5' wooden Posts

3. The bearings and distances in degrees and feet between claim corners are as depicted on the map.

Form MCF100a  
 Revised July 2005

AHC423032

RECEIVED  
BLM AZ STATE OFFICE  
PHOENIX, ARIZONA  
2013 APR 23 P 3:12  
RECEIVED  
BLM AZ STATE OFFICE  
PHOENIX, ARIZONA  
2013 APR 16 P 3:05  
accepted this date

**LOCATION NOTICE FOR LODE MINING CLAIM**

NOTICE IS HEREBY GIVEN that the Red Top 2  
# 2 lode mining claim has been located  
by Richard Oldham whose current mailing  
address is PO Box 61a  
Quartzsite, Az 85346

BLM  
Date  
Stamp

The general course of this claim is E-W and it is situated in LAPAZ  
County, Arizona. This claim is 1500 feet in length and 600 feet in width. This claim runs  
from the location monument on which this location notice is posted approximately 1480 feet in a  
E direction to the E end line and 20 feet in a W direction to the  
W end line. This claim is marked by six monuments, one at each corner and one at the center of each  
end line of the claim.

The location monument on which this notice is posted is situated within Section 15, Township 6  
N, Range 18 W, Gila Salt River Base and Meridian, Arizona and this claim encompasses portions  
of the following quarter section (s), section (s), Township (s) and Range (s) SE 1/4 sect 15, SW  
1/4 sect 15 T6N R18W  
Gila Salt River Base and Meridian, Arizona.

The locality of this claim with reference to some natural object or permanent monument and additional information  
(if any) concerning its locality are as follows: 1540'E + 2043'N of  
Section survey cap

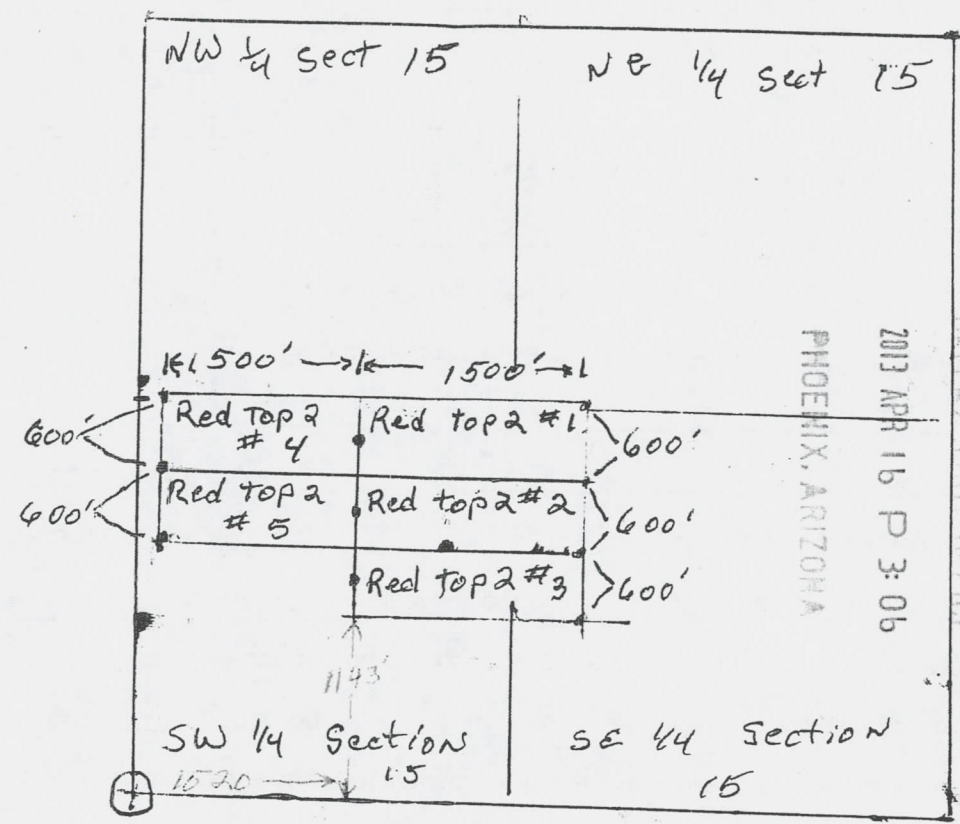
DATED AND POSTED on the ground this 30<sup>th</sup> day of March, 2013.  
LOCATOR (s) Richard Oldham

AMC423033

Form MCF100  
Revised July 2005

Lode

Sect. 15



RECEIVED  
 PHOENIX, ARIZONA  
 2013 APR 16 P 3:06  
 ARIZONA STATE OFFICE

Red Top #2 Group

Scale 1/4" = 1500' ↑ N

RECEIVED  
 PHOENIX, ARIZONA  
 2013 APR 23 P 3:14  
 ARIZONA STATE OFFICE

Scale: ~~1" = 2000 feet~~



1. The above map depicts the Red top 2 #2 mining claim, which is located in Section (s) 15, Township 6 N, Range 18 W, Gila and Salt River Base and Meridian, LA Paz County, Arizona.
2. The type of corner and location monuments used are as follows: 2 1/2 x 2 1/2 x 5'  
wooden posts
3. The bearings and distances in degrees and feet between claim corners are as depicted on the map.

AMC423033

Form MCF100a  
 Revised July 2005

RECEIVED  
BLM AZ DISTRICT OFFICE  
2013 APR 23 P 3: 12  
PHOENIX, ARIZONA

**LOCATION NOTICE FOR LODE MINING CLAIM**

NOTICE IS HEREBY GIVEN that the Red top 2  
# 3 lode mining claim has been located  
by Richard Oldham whose current mailing  
address is P.O. Box 619  
Quartzsite Az 85346

BLM  
Date  
Stamp  
2013 APR 15 P 3: 05  
PHOENIX, ARIZONA  
Filed with BLM, but not  
accepted this date.

The general course of this claim is E-W and it is situated in LA PAZ  
County, Arizona. This claim is 1500 feet in length and 600 feet in width. This claim runs  
from the location monument on which this location notice is posted approximately 1480 feet in a  
E direction to the E end line and 20 feet in a W direction to the  
W end line. This claim is marked by six monuments, one at each corner and one at the center of each  
end line of the claim.

The location monument on which this notice is posted is situated within Section 15, Township 6  
N, Range 18 W, Gila Salt River Base and Meridian, Arizona and this claim encompasses portions  
of the following quarter section (s), section (s), Township (s) and Range (s) SE 1/4 Sec 15  
SW 1/4 Sec 15

Gila Salt River Base and Meridian, Arizona.

The locality of this claim with reference to some natural object or permanent monument and additional information  
(if any) concerning its locality are as follows: 1540' E + 1843 N OF  
Survey Cap

DATED AND POSTED on the ground this 30<sup>th</sup> day of March, 2013.

LOCATOR (s) Richard Oldham

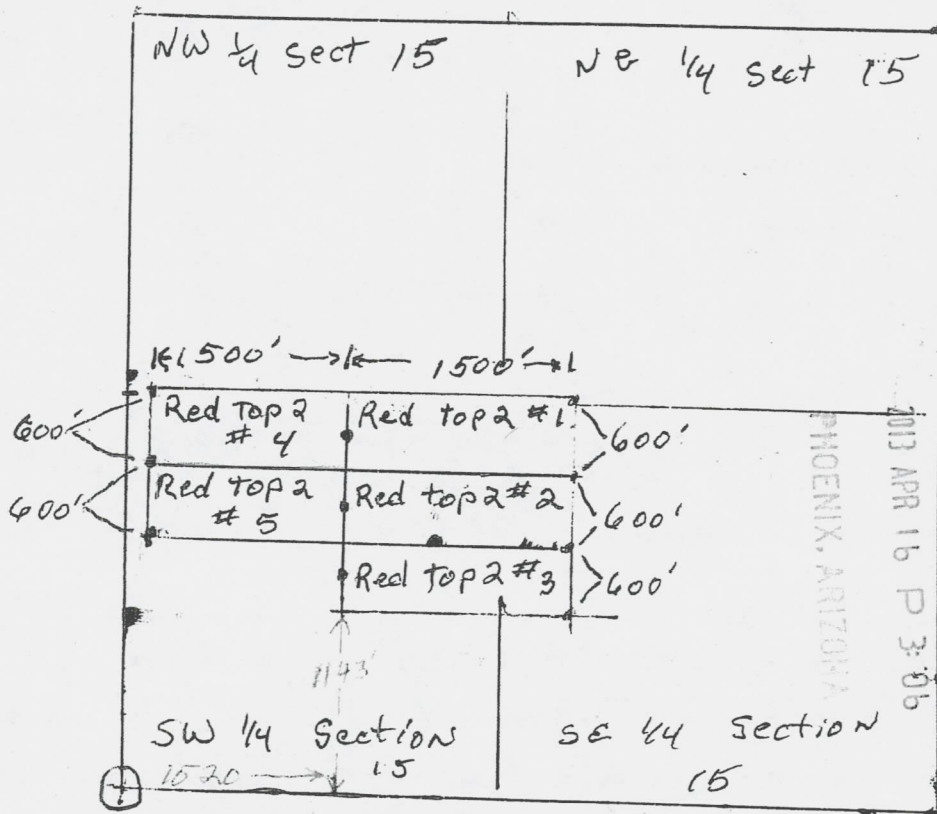
AMC1123034

Form MCF100  
Revised July 2005



Lode

Sect. 15



Red Top #2 GROUP

sc. 1/4" = 1500'



Scale: 1" = 2000 feet



1. The above map depicts the Red top 2 # 3 mining claim, which is located in Section (s) 15, Township 6 N, Range 18 W, Gila and Salt River Base and Meridian, LA PAZ County, Arizona.
2. The type of corner and location monuments used are as follows: 2 1/2" x 2 1/2" x 5'  
wooden Posts
3. The bearings and distances in degrees and feet between claim corners are as depicted on the map.

Form MCF100a  
Revised July 2005

This form is available from the Arizona Department of Mines & Mineral Resources and may be reproduced.

RECEIVED  
PHOENIX, ARIZONA  
2013 APR 16 P 3:06  
STATE OFFICE

RECEIVED  
PHOENIX, ARIZONA  
2013 APR 23 P 3:13  
STATE OFFICE

AMC423034

RECEIVED  
BLM AZ STATE OFFICE  
2013 APR 23 P 3:13  
PHOENIX, ARIZONA  
RECEIVED  
BLM AZ STATE OFFICE  
2013 APR 15 P 3:05  
Filed with BLM but not  
accepted this date.

LOCATION NOTICE FOR LODE MINING CLAIM

NOTICE IS HEREBY GIVEN that the Red Top 2  
# 4 lode mining claim has been located  
by Richard Oldham whose current mailing  
address is PO Box 619  
Quartzsite Az 85346

BLM  
Date  
Stamp

The general course of this claim is 1500 E-W and it is situated in CA PAZ  
County, Arizona. This claim is 1500 feet in length and 600 feet in width. This claim runs  
from the location monument on which this location notice is posted approximately 1480 feet in a  
W direction to the W end line and 20 feet in a E direction to the  
E end line. This claim is marked by six monuments, one at each corner and one at the center of each  
end line of the claim.

The location monument on which this notice is posted is situated within Section 15, Township 6  
N, Range 18 W, Gila Salt River Base and Meridian, Arizona and this claim encompasses portions  
of the following quarter section (s), section (s), Township (s) and Range (s) NW 1/4 Sect 15,  
SW 1/4 sect 15 ; T6N ; R 18W  
Gila Salt River Base and Meridian, Arizona.

The locality of this claim with reference to some natural object or permanent monument and additional information  
(if any) concerning its locality are as follows: 1500' E by 2043 N of  
Survey cap

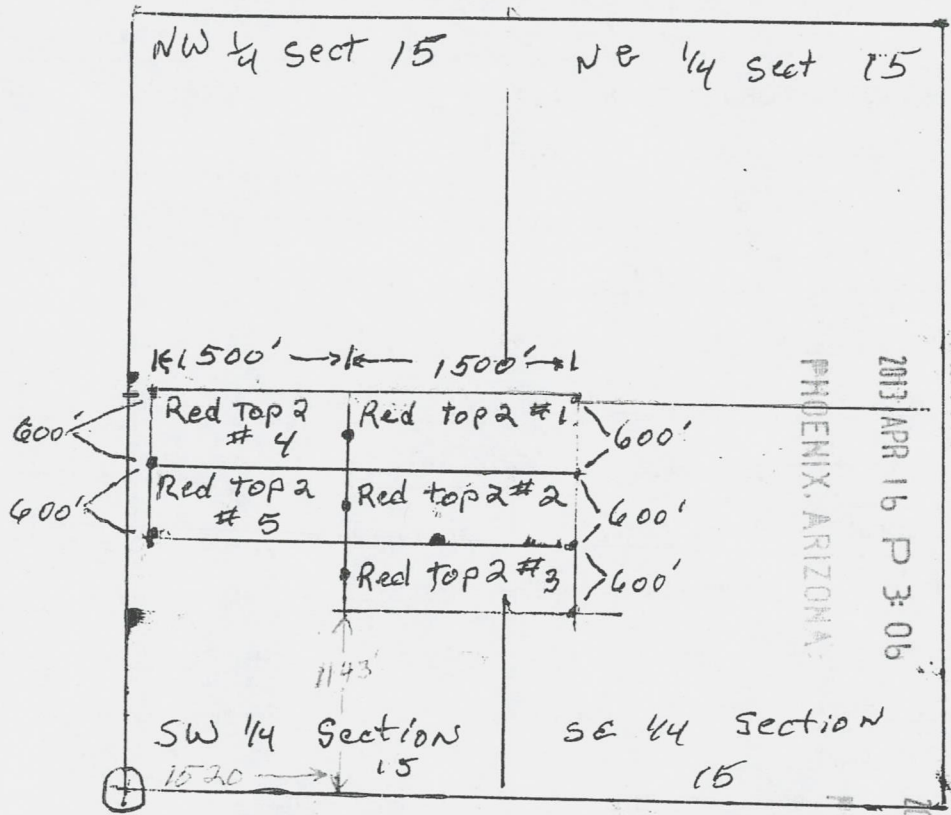
DATED AND POSTED on the ground this 30<sup>th</sup> day of March, 2013.  
LOCATOR (s) Richard Oldham

AMC423035

Form MCF100  
Revised July 2005

Code

Sect. 15



Red Top #2 Group

RECEIVED  
 FILM AZ STATE OFFICE  
 2013 APR 16 P 3:06  
 PHOENIX, ARIZONA

RECEIVED  
 FILM AZ STATE OFFICE  
 2013 APR 23 P 3:13  
 PHOENIX, ARIZONA

Scale 1" = 2500 feet



1. The above map depicts the Red top 2 #4 mining claim, which is located in Section (s) 15, Township 6 N, Range 18 W, Gila and Salt River Base and Meridian, LA PAZ County, Arizona.
2. The type of corner and location monuments used are as follows: 2 1/2 x 2 1/2 x 5' wooden posts
3. The bearings and distances in degrees and feet between claim corners are as depicted on the map.

AN0423035

Form MCF100a  
 Revised July 2005

RECEIVED  
BLM AZ STATE OFFICE  
2013 APR 23 P 3:05  
PHOENIX, ARIZ.  
RECEIVED  
BLM AZ STATE OFFICE  
APR 18 P 3:05  
Fed with BLM, but not  
Arizona Dept of Mines & Mineral Resources

LOCATION NOTICE FOR LODGE MINING CLAIM

NOTICE IS HEREBY GIVEN that the Red top 2  
#5 lode mining claim has been located  
by Richard Oldham whose current mailing  
address is PO Box 619  
Quartzsite AZ 85346

BLM  
Date  
Stamp

The general course of this claim is EW and it is situated in LA PAZ  
County, Arizona. This claim is 1500 feet in length and 600 feet in width. This claim runs  
from the location monument on which this location notice is posted approximately 1480 feet in a  
W direction to the W end line and 20 feet in a E direction to the  
E end line. This claim is marked by six monuments, one at each corner and one at the center of each  
end line of the claim.

The location monument on which this notice is posted is situated within Section 15, Township 6  
N, Range 18 W, Gila Salt River Base and Meridian, Arizona and this claim encompasses portions  
of the following quarter section (s), section (s), Township (s) and Range (s) SW 1/4 Sect 15  
T6N Range 18W  
Gila Salt River Base and Meridian, Arizona.

The locality of this claim with reference to some natural object or permanent monument and additional information  
(if any) concerning its locality are as follows: 1500'E + 2643' N OF  
BRASS SURVEY CAP

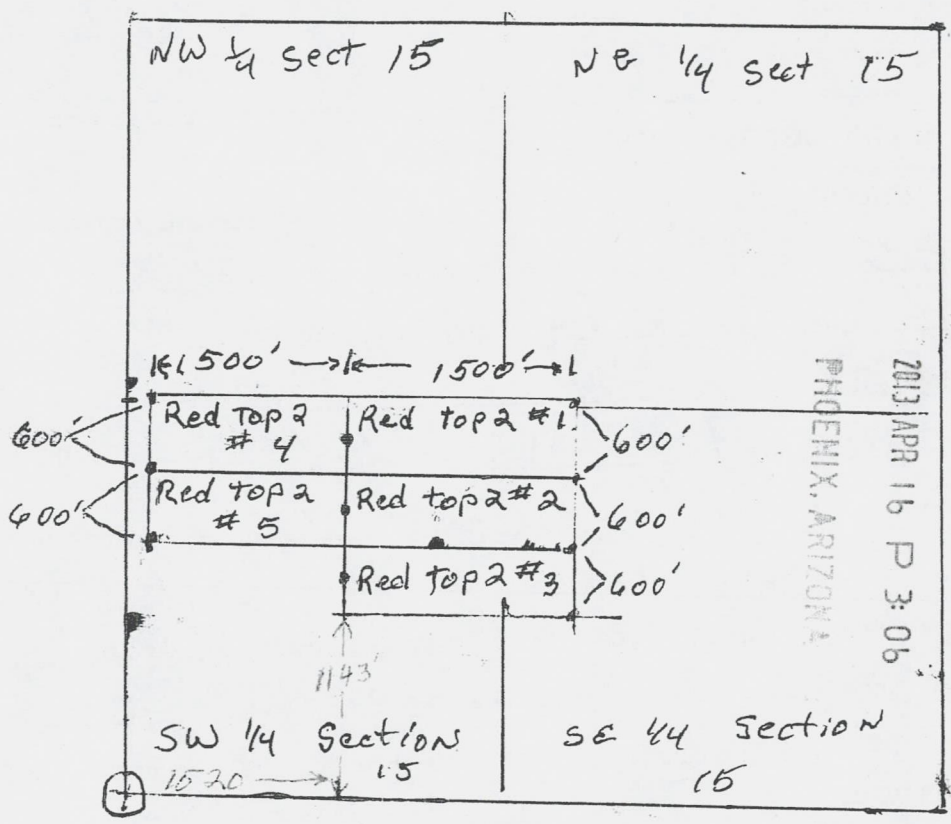
DATED AND POSTED on the ground this 30<sup>th</sup> day of March, 2013.  
LOCATOR (s) Richard Oldham

AMC423036

Form MCF100  
Revised July 2005

Code

Sect. 15



RECEIVED  
BLM AZ STATE OFFICE  
2013 APR 16 P 3:06  
PHOENIX, ARIZONA

Red Top # 2 Group

1 1/4" = 1500'



RECEIVED  
BLM AZ STATE OFFICE  
2013 APR 23  
PHOENIX, ARIZONA

Scale 1" = 2000 feet

- The above map depicts the Red top 2 # 5 mining claim, which is located in Section (s) 15, Township 6 N, Range 18 W, Gila and Salt River Base and Meridian, LA Paz County, Arizona.
- The type of corner and location monuments used are as follows: 2 1/2 x 2 1/2 x 5'  
Wooden Posts
- The bearings and distances in degrees and feet between claim corners are as depicted on the map.

Form MCF100a  
Revised July 2005

ANCU423036

# AMENDMENT

## LOCATION NOTICE FOR <sup>mill site</sup> ~~LODE~~ MINING CLAIM

NOTICE IS HEREBY GIVEN that the Backpat  
 # 4 lode mining claim has been located  
 by Richard Odham whose current mailing  
 address is PO Box 619  
Quartz site, AZ, 85346

BLM  
Date  
Stamp

RECEIVED  
BLM AZ STATE OFFICE  
PHOENIX, ARIZONA  
2013 APR 23 P 3:13

RECEIVED  
BLM AZ STATE OFFICE  
PHOENIX, ARIZONA  
2013 APR 16 P 3:05

Filed with BLM, but not  
accepted into date 7/1/14

The general course of this claim is N - S and it is situated in LA 05 PAZ  
 County, Arizona. This claim is 330' feet in length and 600' feet in width. This claim runs  
 from the location monument on which this location notice is posted approximately 78 feet in a  
E direction to the E end line and 1072 feet in a W direction to the  
W end line. This claim is marked by six monuments, one at each corner and one at the center of each  
 end line of the claim.

The location monument on which this notice is posted is situated within Section 26, Township 4  
N, Range 19 W, Gila Salt River Base and Meridian, Arizona and this claim encompasses portions  
 of the following quarter section (s), section (s), Township (s) and Range (s) NE 1/4 sect 26  
T4N Range 19 West  
 Gila Salt River Base and Meridian, Arizona.

The locality of this claim with reference to some natural object or permanent monument and additional information  
 (if any) concerning its locality are as follows: 78' E of Lead pin  
# CMS 1A-4 (4853) and 300' south  
Post is approx. 250' south of Lead pin  
 DATED AND POSTED on the ground this 5th day of April, 2013.  
 LOCATOR (S) Richard Odham

**ENTERED INTO COMPUTER**

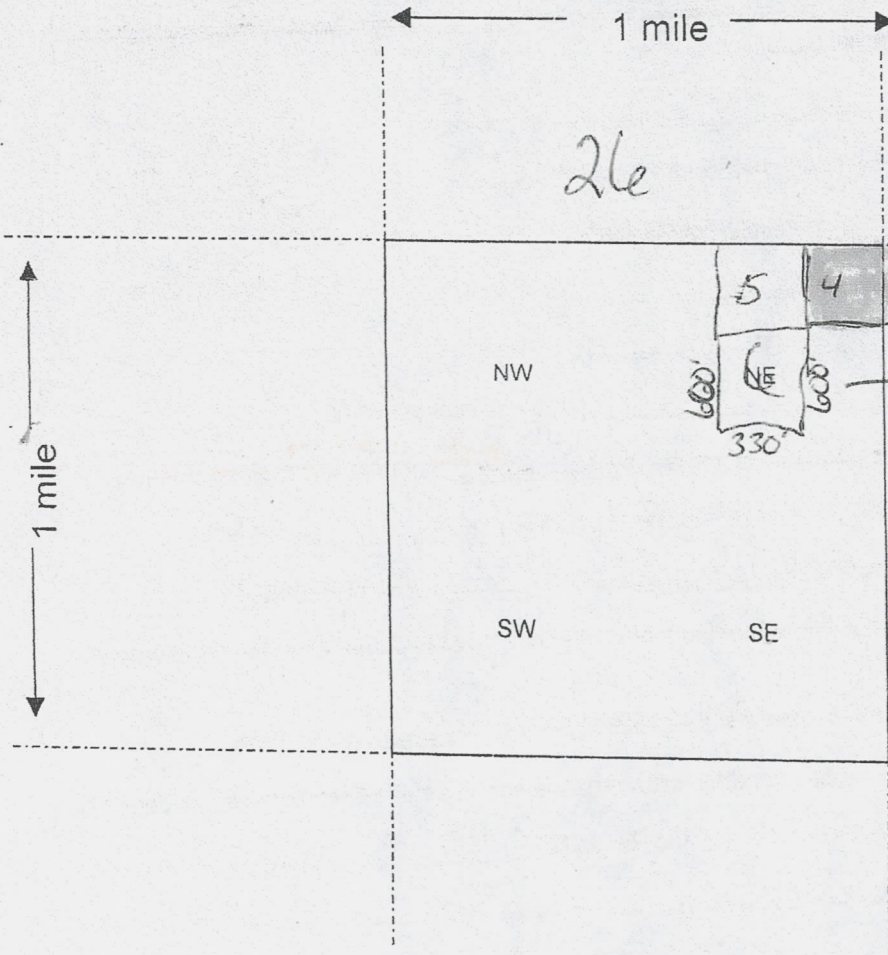
10/2/14 PB

RECEIVED  
BLM AZ STATE OFFICE  
PHOENIX, ARIZONA  
2014 APR -1 P 2:55

Form M F109  
Revised July 2003

ANCH23037

MINING CLAIM MAP



Lode ( ) Placer ( )

RECEIVED  
BLM AZ STATE OFFICE  
2014 APR - 1 P 2:55  
PHOENIX, ARIZONA

RECEIVED  
BLM AZ STATE OFFICE  
2013 APR 16 P 3:06  
PHOENIX, ARIZONA

RECEIVED  
BLM AZ STATE OFFICE  
2013 APR 23  
PHOENIX, ARIZONA

Scale: 1" = 2000 feet



- The above map depicts the Jack Pot mill site 4 mining claim, which is located in Section (s) 26, Township 4<sup>th</sup> N, Range 19 W, Gila and Salt River Base and Meridian, LA PAZ County, Arizona.
- The type of corner and location monuments used are as follows: 2x2x5' wood ew post
- The bearings and distances in degrees and feet between claim corners are as depicted on the map.

AN0423031

Form MCF100a  
Revised July 2005

RECEIVED  
BLM 17 OFFICE  
2013 APR 23 P 3:13  
PHOENIX, ARIZONA

RECEIVED  
BLM 17 OFFICE  
2013 APR 18 P 3:05  
PHOENIX, ARIZONA

11.48A

mill site  
**LOCATION NOTICE FOR LODE MINING CLAIM**

NOTICE IS HEREBY GIVEN that the Sackpot  
# 4 lode mining claim has been located

by Richard Odham whose current mailing  
address is PO Box 1619

Quartz site, AZ, 85346

The general course of this claim is N - S and it is situated in LA PAZ

County, Arizona. This claim is 500 feet in length and 1000 feet in width. This claim runs  
from the location monument on which this location notice is posted approximately 78 feet in a  
E direction to the E end line and 1072 feet in a W direction to the  
W end line. This claim is marked by six monuments, one at each corner and one at the center of each  
end line of the claim.

The location monument on which this notice is posted is situated within Section 26, Township 4  
N, Range 19 W, Gila Salt River Base and Meridian, Arizona and this claim encompasses portions  
of the following quarter section (s), section (s), Township (s) and Range (s) NE 1/4 sect 26  
T4N Range 19 West

Gila Salt River Base and Meridian, Arizona.

The locality of this claim with reference to some natural object or permanent monument and additional information  
(if any) concerning its locality are as follows: 78' E of Lead pin  
# CMS 1A-4 (4853 and 500' south this  
post is approx. 250' south of lead pin

DATED AND POSTED on the ground this 5th day of April, 2013.

LOCATOR (s) Richard Odham

BLM  
Date  
Stamp

ANCI123037

Form MCF100  
Revised July 2005



MINING CLAIM MAP



Lode ( ) Placer ( )

RECEIVED  
BLM AZ STATE OFFICE  
2013 APR 16 P 3:06  
PHOENIX, ARIZONA

RECEIVED  
BLM AZ STATE OFFICE  
2013 APR 23  
PHOENIX, ARIZONA

Scale: 1" = 2000 feet



- The above map depicts the Jack Pot Mill site 4 mining claim, which is located in Section (s) 26, Township 4<sup>th</sup> N, Range 19 W, Gila and Salt River Base and Meridian, LAPAZ County, Arizona.
- The type of corner and location monuments used are as follows: 2 1/2" x 5" wooden post
- The bearings and distances in degrees and feet between claim corners are as depicted on the map.

AMCH 23037

Form MCF100a  
Revised July 2005

This form is available from the Arizona Department of Mines & Mineral Resources and may be reproduced.

# AMENDMENT

## LOCATION NOTICE FOR <sup>MILL SITE</sup> LORE MINING CLAIM

NOTICE IS HEREBY GIVEN that the jack pot  
~~# 5 mill site~~ <sup>lore</sup> mining claim has been located  
 by Richard Oldham whose current mailing  
 address is PO Box 619  
Quartzsite AZ 85346

RECEIVED  
 BLM  
 Date Stamp  
 2013 APR 16 P 3:05  
 Filed with BLM, but not  
 entered into this date.

The general course of this claim is E-W and it is situated in 6A PAZ  
 County, Arizona. This claim is 330' feet in length and 600' Amended feet in width. This claim runs Richard Oldham 3-31-14 11:48 A  
 from the location monument on which this location notice is posted approximately 1072 feet in a  
E direction to the E end line and 78 feet in a W direction to the 330' 600' 5A  
W end line. This claim is marked by six monuments, one at each corner and one at the center of each  
 end line of the claim.

The location monument on which this notice is posted is situated within Section 26, Township 4  
N, Range 19 W, Gila Salt River Base and Meridian, Arizona and this claim encompasses portions  
 of the following quarter section (s), section (s), Township (s) and Range (s) NE 1/4 Sect 26  
T4N R 19 W,  
 Gila Salt River Base and Meridian, Arizona.

The locality of this claim with reference to some natural object or permanent monument and additional information  
 (if any) concerning its locality are as follows: 1000' 55 W and 1078° W  
of Lead pin # cms 1A-4 (4853)

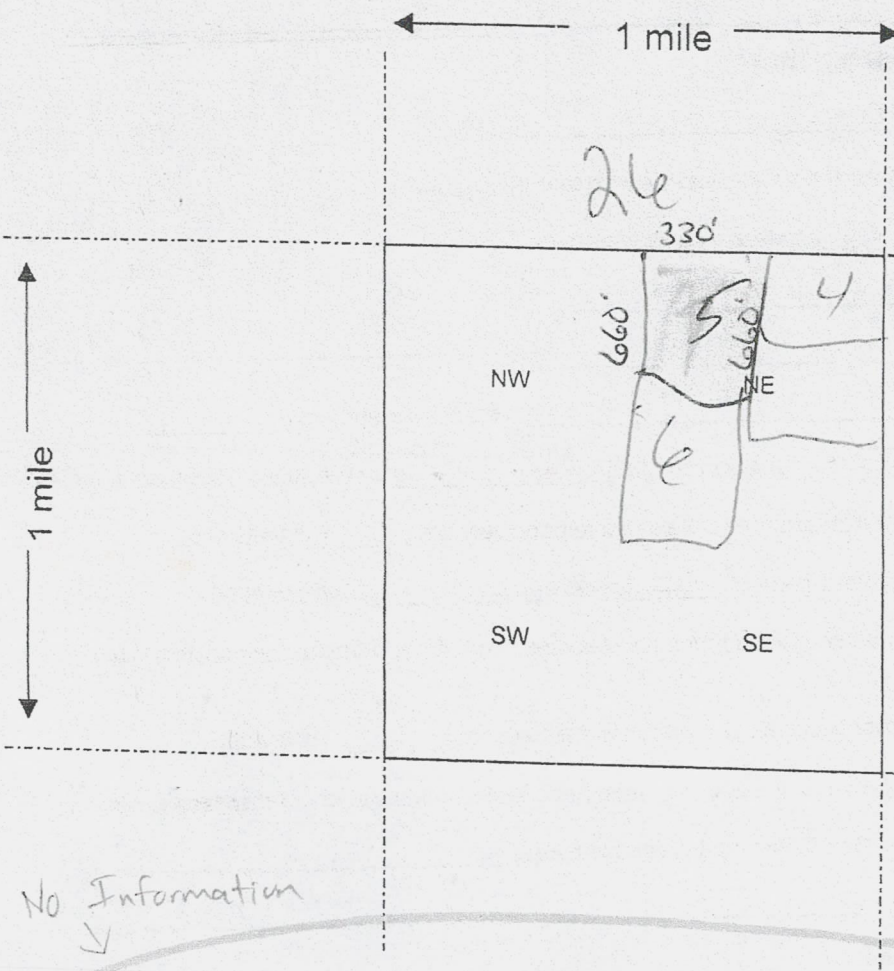
DATED AND POSTED on the ground this 4th day of April, 2013  
 LOCATOR (s) Richard Oldham

**ENTERED INTO COMPUTER**

10/2/14 RB

RECEIVED  
 BLM AZ STATE OFFICE  
 2013 APR - 1 P 2:55  
 PHOENIX, ARIZONA  
 Form CF100  
 Revised by 2009

**MINING CLAIM MAP**



Lode ( ) Placer ( )

RECEIVED  
BLM AZ STATE OFFICE  
2014 APR - 1 P 2: 56  
PHOENIX, ARIZONA

RECEIVED  
BLM AZ STATE OFFICE  
2013 APR 16 P 3: 06  
PHOENIX, ARIZONA

RECEIVED  
BLM AZ STATE OFFICE  
2013 APR 23 P  
PHOENIX, ARIZONA

Scale : 1" = 2000 feet

1. The above map depicts the Jack Pot Mill Site # 5 mining claim, which is located in Section (s) 26, Township 4 North Range 19 West Gila and Salt River Base and Meridian, LAPAZ County, Arizona.

2. The type of corner and location monuments used are as follows: Wooden Post with Jar for Paperwork, Wooden Post with Rocks stacked around it

3. The bearings and distances in degrees and feet between claim corners are as depicted on the map.

Form MCF100a  
Revised July 2005

This form is available from the Arizona Department of Mines & Mineral Resources and may be reproduced.

AMC 4 23038

LOCATION NOTICE FOR mill site ~~LODE MINING CLAIM~~

NOTICE IS HEREBY GIVEN that the jack pot  
# 5 mill site lode mining claim has been located  
by Richard Oldham whose current mailing  
address is PO Box 619  
Quartzsite AZ 85346

RECEIVED  
2013 APR 16 P 3:05  
Filed with BLM, but not  
accepted this date.  
BLM  
Date  
Stamp

The general course of this claim is E-W and it is situated in LA PAZ  
County, Arizona. This claim is 500 feet in length and 1000 feet in width. This claim runs 11.48 A  
from the location monument on which this location notice is posted approximately 1072 feet in a  
E direction to the E end line and 78 feet in a W direction to the  
W end line. This claim is marked by six monuments, one at each corner and one at the center of each  
end line of the claim.

The location monument on which this notice is posted is situated within Section 26, Township 4  
N, Range 19 W, Gila Salt River Base and Meridian, Arizona and this claim encompasses portions  
of the following quarter section (s), section (s), Township (s) and Range (s) NE 1/4 Sect 26  
T4N R 19 W

Gila Salt River Base and Meridian, Arizona.

The locality of this claim with reference to some natural object or permanent monument and additional information  
(if any) concerning its locality are as follows: 1000' SSW and 1078' W  
of Lead pin # cms 1A-4 (4853)

DATED AND POSTED on the ground this 4<sup>th</sup> day of April, 2013  
LOCATOR (s) Richard Oldham


AMC423038

MINING CLAIM MAP

Lode ( ) Placer ( )

1 mile

26



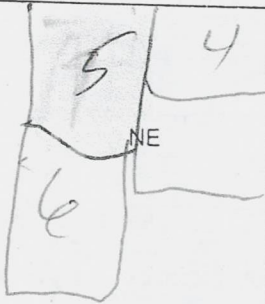
1 mile

NW

NE

SW

SE



RECEIVED  
BLM AZ STATE OFFICE  
2013 APR 16 P 3:06  
PHOENIX, ARIZONA

RECEIVED  
BLM AZ STATE  
2013 APR 23 P  
PHOENIX, ARIZONA

No Information  
↓

Scale : 1" = 2000 feet



1. The above map depicts the \_\_\_\_\_ mining claim, which is located in Section (s) \_\_\_\_\_, Township \_\_\_\_\_, Range \_\_\_\_\_, Gila and Salt River Base and Meridian, \_\_\_\_\_ County, Arizona.
2. The type of corner and location monuments used are as follows: \_\_\_\_\_
3. The bearings and distances in degrees and feet between claim corners are as depicted on the map.

ANCI 23038

Form MCF100a  
Revised July 2005

This form is available from the Arizona Department of Mines & Mineral Resources and may be reproduced.

From: (602) 417-9267  
Rita L. Hunter  
DOI Bureau of Land Management  
One N. Central Avenue  
Floor 8  
Phoenix, AZ 85004

Account ID: ZSYA

FedEx  
Express



J14101402070326

Ship Date: 27MAR14  
ActWgt: 2.0 LB  
CAD: 5189670/INET3490

Delivery Address Bar Code.




Ref # PAULINE BROWN  
Invoice #  
PO #  
Dept #

SHIP TO: (703) 235-3759 **BILL SENDER**  
**HEARINGS & APPEALS - DOCKET CLERK**  
US Department of the Interior  
801 N QUINCY ST  
MS 300-QC  
ARLINGTON, VA 22203


FRI - 28 MAR 10:30A  
PRIORITY OVERNIGHT

TRK# 7983 6467 0504  
0201



**XC ZFOA**

22203  
VA-US  
IAD



522G1CC4F/F220

**After printing this label:**

1. Use the 'Print' button on this page to print your label to your laser or inkjet printer.
2. Fold the printed page along the horizontal line.



*The World On Time.*

# Large Pak

RUN TIME: 01:52 PM

DEPARTMENT OF INTERIOR  
BUREAU OF LAND MANAGEMENT

RUN DATE: 05/29/2013

Page 1 of 1

Input Parameters for Geographic Report with Land

System Id = CR

Admin State = AZ

Geo State = AZ

Casetype Begins With

Case Disp Txt = AUTHORIZED, CANCELLED, EXPIRED, PENDING, REJECTED, RELINQUISHED, WITHDRAWN

Mer Twp Rng =

Section =

Mtrs = 14 0040N 0160W 003, 14 0040N 0160W 999, 14 0040N 0190W 026, 14 0040N 0190W 999, 14 0060N 0180W 015, 14 0060N 0180W 999

Commodity =

Commodity Txt =

Pending Org =

Pend Org Decode =

Total Rows Returned: 14

NO WARRANTY IS MADE BY BLM FOR USE OF THE DATA  
FOR PURPOSES NOT INTENDED BY BLM





RUN TIME: 01:51 PM

UNITED STATES DEPARTMENT OF INTERIOR  
BUREAU OF LAND MANAGEMENT  
GEOGRAPHIC REPORT WITH LAND  
Sorted by Meridian Township Range

RUN DATE: 05/29/2013

Page 2 of 3

Adm State: AZ

286203 AUTHORIZED

026 ALIQ

NENW,NWNE;

Serial Number: AZA 025991

Total Case Acres: 3,023.050

<u>Casetype</u>	<u>Case Disp</u>	14	0040N	0190W	<u>Sect</u>	<u>Sur Typ</u>	<u>Sur Num</u>	<u>Suff</u>	<u>Subdivision</u>	<u>Act Pend</u>
240006	AUTHORIZED				026	ALIQ			SENW,S2NE;	
						MNR		1	S2NENENENE,W2NENENE;	
						MNR		2	SENEENE,E2NWNENE;	
						MNR		3	S2NWNWNENE,SWNWNENE;	
						MNR		4	NENENWNE,S2NENWNE;	
						MNR		5	NENWNWNE,S2NWNWNE;	
						MNR		6	S2N2NE,S2NENENW,W2NENW;	
						MNR		7	SENEENW;	

Serial Number: AZA 027066

Total Case Acres: 74.650

<u>Casetype</u>	<u>Case Disp</u>	14	0040N	0190W	<u>Sect</u>	<u>Sur Typ</u>	<u>Sur Num</u>	<u>Suff</u>	<u>Subdivision</u>	<u>Act Pend</u>
281001	AUTHORIZED				026	MNR			NWNWNWSW;	Y

Serial Number: AZA 02706603

Total Case Acres: 1.000

<u>Casetype</u>	<u>Case Disp</u>	14	0040N	0190W	<u>Sect</u>	<u>Sur Typ</u>	<u>Sur Num</u>	<u>Suff</u>	<u>Subdivision</u>	<u>Act Pend</u>
281001	AUTHORIZED				026	MNR		1	NWNWNWSW;	Y

Serial Number: AZA 029097

Total Case Acres: 1.000

<u>Casetype</u>	<u>Case Disp</u>	14	0040N	0190W	<u>Sect</u>	<u>Sur Typ</u>	<u>Sur Num</u>	<u>Suff</u>	<u>Subdivision</u>	<u>Act Pend</u>
292801	PENDING				026	ALIQ			W2NENE;	Y

RUN TIME: 01:51 PM

Adm State: AZ

UNITED STATES DEPARTMENT OF INTERIOR  
BUREAU OF LAND MANAGEMENT  
GEOGRAPHIC REPORT WITH LAND  
Sorted by Meridian Township Range

RUN DATE: 05/29/2013

Page 3 of 3

ALIQ 1 E2NWNE; Y

Serial Number: AZA 034323

Total Case Acres: 1.000

<u>Casetype</u>	<u>Case Disp</u>	14	0040N	0190W	<u>Sect</u>	<u>Sur Typ</u>	<u>Sur Num</u>	<u>Suff</u>	<u>Subdivision</u>	<u>Act Pend</u>
287009	PENDING				026	ALIQ			S2;	Y

Serial Number: AZAR 0020756

Total Case Acres: 1.000

<u>Casetype</u>	<u>Case Disp</u>	14	0040N	0190W	<u>Sect</u>	<u>Sur Typ</u>	<u>Sur Num</u>	<u>Suff</u>	<u>Subdivision</u>	<u>Act Pend</u>
282105	AUTHORIZED				026	ALIQ MNR		1	NENW; N2N2NE;	Y Y

Serial Number: AZAR 0022582

Total Case Acres: 4.082

<u>Casetype</u>	<u>Case Disp</u>	14	0040N	0190W	<u>Sect</u>	<u>Sur Typ</u>	<u>Sur Num</u>	<u>Suff</u>	<u>Subdivision</u>	<u>Act Pend</u>
285003	AUTHORIZED				026	MNR MNR		1	NENENWNE,NENWNWNE; SENWNENW;	

Serial Number: AZPHX 0086772

Total Case Acres: 1.000

<u>Casetype</u>	<u>Case Disp</u>	14	0040N	0190W	<u>Sect</u>	<u>Sur Typ</u>	<u>Sur Num</u>	<u>Suff</u>	<u>Subdivision</u>	<u>Act Pend</u>
282105	AUTHORIZED				026	FF		1	M&B;	

DEPARTMENT OF INTERIOR  
BUREAU OF LAND MANAGEMENT

Input Parameters for Geographic Report with Land

System Id = CR

Admin State = AZ

Geo State = AZ

Casetype Begins With

Case Disp Txt = AUTHORIZED, CANCELLED, CLOSED, EXPIRED, PENDING, REJECTED, RELINQUISHED, VOID, WITHDRAWN

Mer Twp Rng =

Section =

Mtrs = 14 0040N 0160W 003, 14 0040N 0160W 999

Commodity =

Commodity Txt =

Pending Org =

Pend Org Decode =

Total Rows Returned: 2

RUN TIME: 08:58 AM

Adm State: AZ

UNITED STATES DEPARTMENT OF INTERIOR  
BUREAU OF LAND MANAGEMENT  
GEOGRAPHIC REPORT WITH LAND  
Sorted by Meridian Township Range

RUN DATE: 07/12/2013

Page 1 of 1

Serial Number: AZA 035131  
Total Case Acres: 5,950.000

<u>Casetype</u>	<u>Case Disp</u>				<u>Sect</u>	<u>Sur Typ</u>	<u>Sur Num</u>	<u>Suff</u>	<u>Subdivision</u>	<u>Act Pend</u>
231170	AUTHORIZED	14	0040N	0160W	003	ALIQ LOTS			S2N2,S2; 1-4;	

Serial Number: AZA 035155  
Total Case Acres: 3,878.000

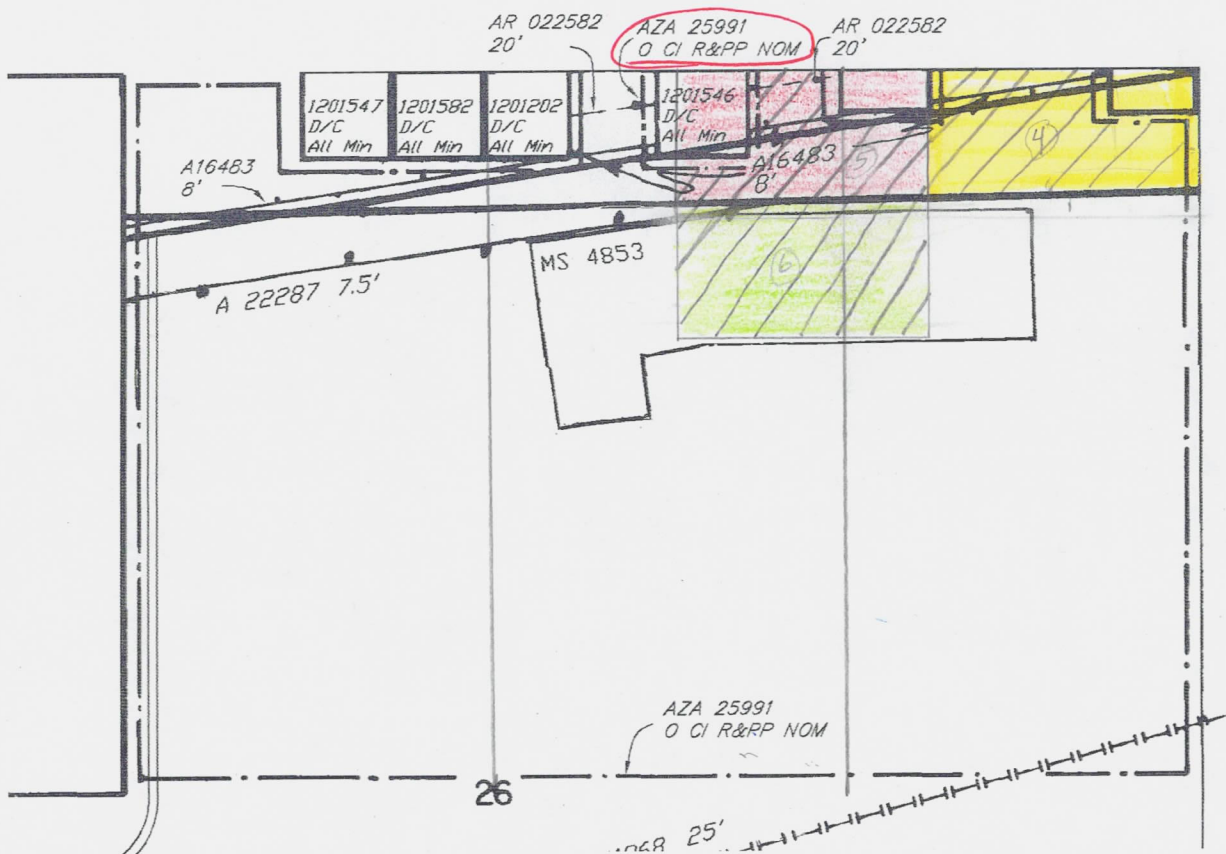
<u>Casetype</u>	<u>Case Disp</u>				<u>Sect</u>	<u>Sur Typ</u>	<u>Sur Num</u>	<u>Suff</u>	<u>Subdivision</u>	<u>Act Pend</u>
283103	PENDING	14	0040N	0160W	003	ALIQ LOTS			S2N2,S2; 1-4;	Y Y





# TOWNSHIP 4 NORTH RANGE 19 WEST

LA PAZ COUNTY



$111 = 2640$   
 $1000$   
 $\frac{1000}{2640} = 111$   
 $24 \overline{) 500}$   
 $\underline{48}$   
 $24$   
 $\frac{24}{15} = 120$   
 $360$   
 $10130 = 2640$   
 $130 = 24'$   
 $\frac{26}{14} = 104$   
 $\frac{26}{26} = 362$   
 $\frac{24}{102} = 2640$   
 $\underline{224}$   
 $400$







